



MODERN TYRES

ULSTER RALLY 2024



ROAD BOOK



Welcome to the



Speed Limits

Motorways and Dual carriageways	70 mph (112km/h)
Other Roads	60 mph (97 km/h)
Built up areas	30 mph (48 km/h)
Regroup and Service Areas	10mph (16 km/h)

All distances in this Road Book are measured in Miles

Service Parks

A Designated Service Park (**SR's Art 12.6.6**) is identified in the Road Book. Assisted servicing by personnel from any other vehicle is prohibited outside this service park. However, the crew, using solely the equipment on board and with no external assistance, may perform service on the car at any time, other than where this is specifically prohibited.

Chicanes and Exaggerated Junctions

The position of all chicanes and exaggerated junctions will be marked on the road prior to reconnaissance and will be constructed on the event using either straw or silage bales. Entry may be either on the left or right of the first bale and will be indicated by a chevron.

Welcome to the



Speed Limits

Motorways and Dual carriageways	70 mph (112km/h)
Other Roads	60 mph (97 km/h)
Built up areas	30 mph (48 km/h)
Regroup and Service Areas	10mph (16 km/h)

All distances in this Road Book are measured in Miles

Service Parks

A Designated Service Park (**SR's Art 12.6.6**) is identified in the Road Book. Assisted servicing by personnel from any other vehicle is prohibited outside this service park. However, the crew, using solely the equipment on board and with no external assistance, may perform service on the car at any time, other than where this is specifically prohibited.

Chicanes and Exaggerated Junctions

The position of all chicanes and exaggerated junctions will be marked on the road prior to reconnaissance and will be constructed on the event using either straw or silage bales. Entry may be either on the left or right of the first bale and will be indicated by a chevron.

TRIPMETER CALIBRATION

Tripmeter calibration / measured mile is as follows

Location:

A28 Armagh / Markethill Road on the outskirts of Newry heading North just after the roundabout - see Newry Overview Map on Page 7

Start:

0.03 after Roundabout - Yellow line on kerb opposite National Speed Limit

GPS: N 54°12.067 W 06°21.800

Finish:

- yellow line on kerb

GPS: N 54°12.783 W 06°22.667

This Road Book has been created in a car equipped with a Monit G - 100 Tripmeter



Road Book Symbols



Time Control



Speed Hump



Special Stage Start



Cattle Grid



Special Stage
Stop Control



Rescue & Medical
Location



Special Stage Finish



Traffic Lights



Passage Control



Trip Meter point



Radio Point



Turn Page Quickly



Service Park



Bridge



Two Way Rally Traffic



No Through Road



Caution

Track



Refuel Area

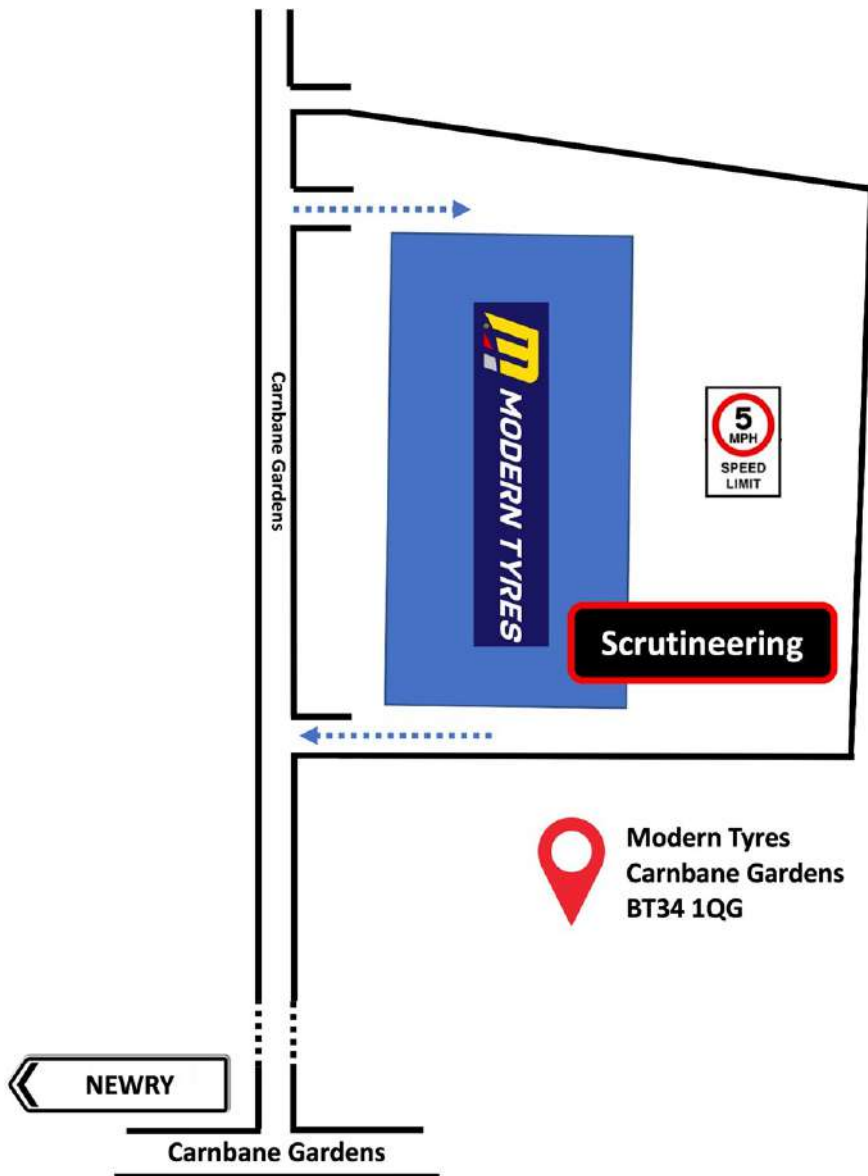
GPS Co-ordinates & Map References

Rally HQ - Modern Tyres, Carnbane Ind Est	N 54°12.314	W 06°20.826		
Regroup - Banbridge	N 54°21.071	W 06°16.245		
Service In/Out - Modern Tyres, Carnbane Ind Est	N 54°12.314	W 06°20.826		
Scrutiny - Modern Tyres, Carnbane Ind Est	N 54°12.314	W 06°20.826		
Post Event Scrutiny - Modern Tyres, Carnbane Ind Est	N 54°11.824	W 06°20.694		
SS 1/6 Shinn Bridge	N 54°14.026	W 06°16.492	N 54°15.876	W 06°15.865
SS 2/7 Banbridge North	N 54°22.537	W 06°15.928	N 54°23.271	W 06°12.954
SS 3/8 Kilrea Hill	N 54°15.786	W 06°21.669	N 54°15.222	W 06°23.972
SS 4/9 Tyrone's Ditches	N 54°15.452	W 06°23.997	N 54°16.526	W 06°27.165
SS 5/10 Babylon Hill	N 54°18.815	W 06°25.437	N 54°20.348	W 06°25.481

Saturday 17th August Hospital on Standby

All Stages	Craigavon Area Hospital 68 Lurgan Road, Portadown Craigavon BT63 5QQ Tel: 028 3833 0686 (ED)	N 54°26.094	W 06°24.618
	Daisy Hill Hospital 5 Hospital Road, Newry BT35 8DR Tel: 028 3083 5115 (ED)	N 54°10.827	W 06°21.138
	Royal Victoria Hospital (for air-medivac)	Tel: 028 9063 4990	

Scrutiny





2024 MODERN TYRES ULSTER RALLY

2.00

22 July 2024

Sections 1 & 2							Saturday 17 August 2024
Sunrise 06:04							Sunset 20:50
TC	Location	SS	Liaison	Total	Target	First Car	
SS		Miles	Miles	Miles	Time	Due	
0	Start - Newry					08:30	
RZ	Refuel - Newry						
1	Distance to next refuel	(18.47)	(40.83)	(59.30)			
1			6.11	6.11	00:21	08:51	
SS 1	<i>Shinn Bridge 1</i>	9.15			(00:03)	08:54	
2			12.67	21.82	00:42	09:36	
SS 2	<i>Banbridge North 1</i>	9.32			(00:03)	09:39	
2A	Service IN		22.05	31.37	00:46	10:25	
	Service A (Newry)	(18.47)	(40.83)	(59.30)	00:20		
2B	Service OUT					10:45	
RZ	Refuel - Newry						
2	Distance to next refuel	(22.20)	(21.27)	(43.47)			
3			1.69	1.69	00:12	10:57	
SS 3	<i>Kilrea Hill 1</i>	6.76			(00:03)	11:00	
4			0.40	7.16	00:15	11:15	
SS 4	<i>Tyrone's Ditches 1</i>	6.73			(00:03)	11:18	
5			3.77	10.50	00:21	11:39	
SS 5	<i>Babylon Hill 1</i>	8.71			(00:03)	11:42	
5A	Service IN		15.41	24.12	00:49	12:31	
	Service B (Newry)	(22.20)	(21.27)	(43.47)	00:30		
5B	Service OUT					13:01	
RZ	Refuel - Newry						
3	Distance to next refuel	(18.47)	(41.43)	(59.90)			
6			6.11	6.11	00:21	13:22	
SS 6	<i>Shinn Bridge 2</i>	9.15			(00:03)	13:25	
6A	Banbridge Regroup & Technical Zone IN		11.02	20.17	00:40	14:05	
	Banbridge Regroup & Technical Zone				00:10		
6B	Banbridge Regroup OUT		0.05	0.05		14:15	
7			2.20	2.20	00:09	14:24	
SS 7	<i>Banbridge North 2</i>	9.32			(00:03)	14:27	
7A	Service IN		22.05	31.37	00:46	15:13	
	Service C (Newry)	(18.47)	(41.43)	(59.90)	00:20		
7B	Service OUT					15:33	
RZ	Refuel - Newry						
4	Distance to next refuel	(22.20)	(21.27)	(43.47)			
8			1.69	1.69	00:12	15:45	
SS 8	<i>Kilrea Hill 2</i>	6.76			(00:03)	15:48	
9			0.40	7.16	00:15	16:03	
SS 9	<i>Tyrone's Ditches 2</i>	6.73			(00:03)	16:06	
10			3.77	10.50	00:21	16:27	
SS 10	<i>Babylon Hill 2</i>	8.71			(00:03)	16:30	
10A	Service IN		15.41	24.12	00:49	17:19	
	Service D (Newry)	(22.20)	(21.27)	(43.47)	00:10		
10B	Service OUT					17:29	
10C	Finish - Newry		0.10	0.10	00:01	17:30	
10D	Parc Fermé IN (Early Check In Allowed)		0.25	0.25	00:04	17:34	
SATURDAY TOTALS (10 SS)		81.34 (39.4%)	125.15 (60.6%)	206.49 (100.0%)			

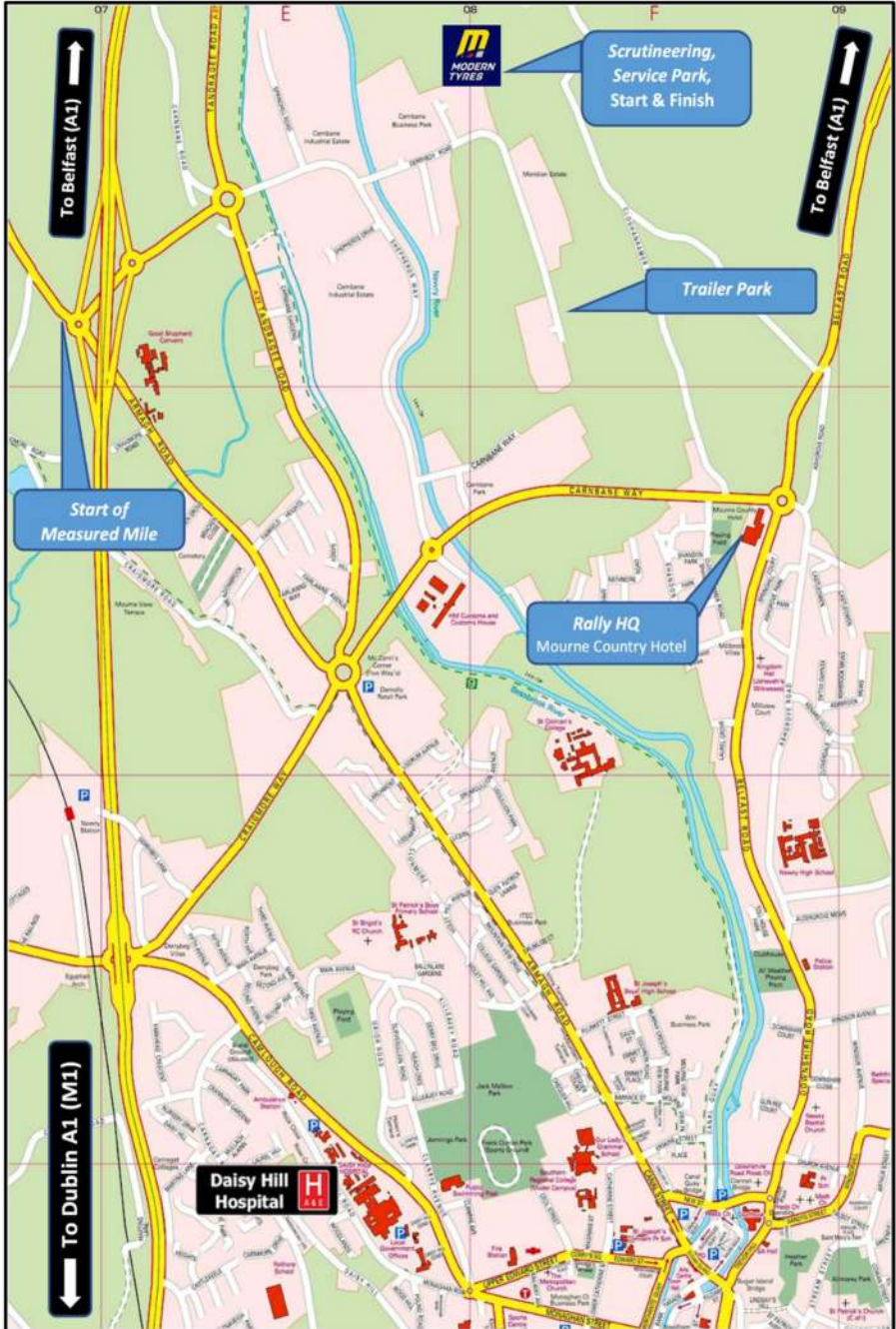
TOTALS OF THE RALLY

	SS	Liaison	Total	%
Saturday 17 August	81.34	125.15	206.49	39.4%
Total - 10 SS	81.34	125.15	206.49	39.4%

Section 1

Section 2

Newry Locations



Service Park



Modern Tyres
Carnbane Gardens
BT34 1QG

Carnbane Gardens



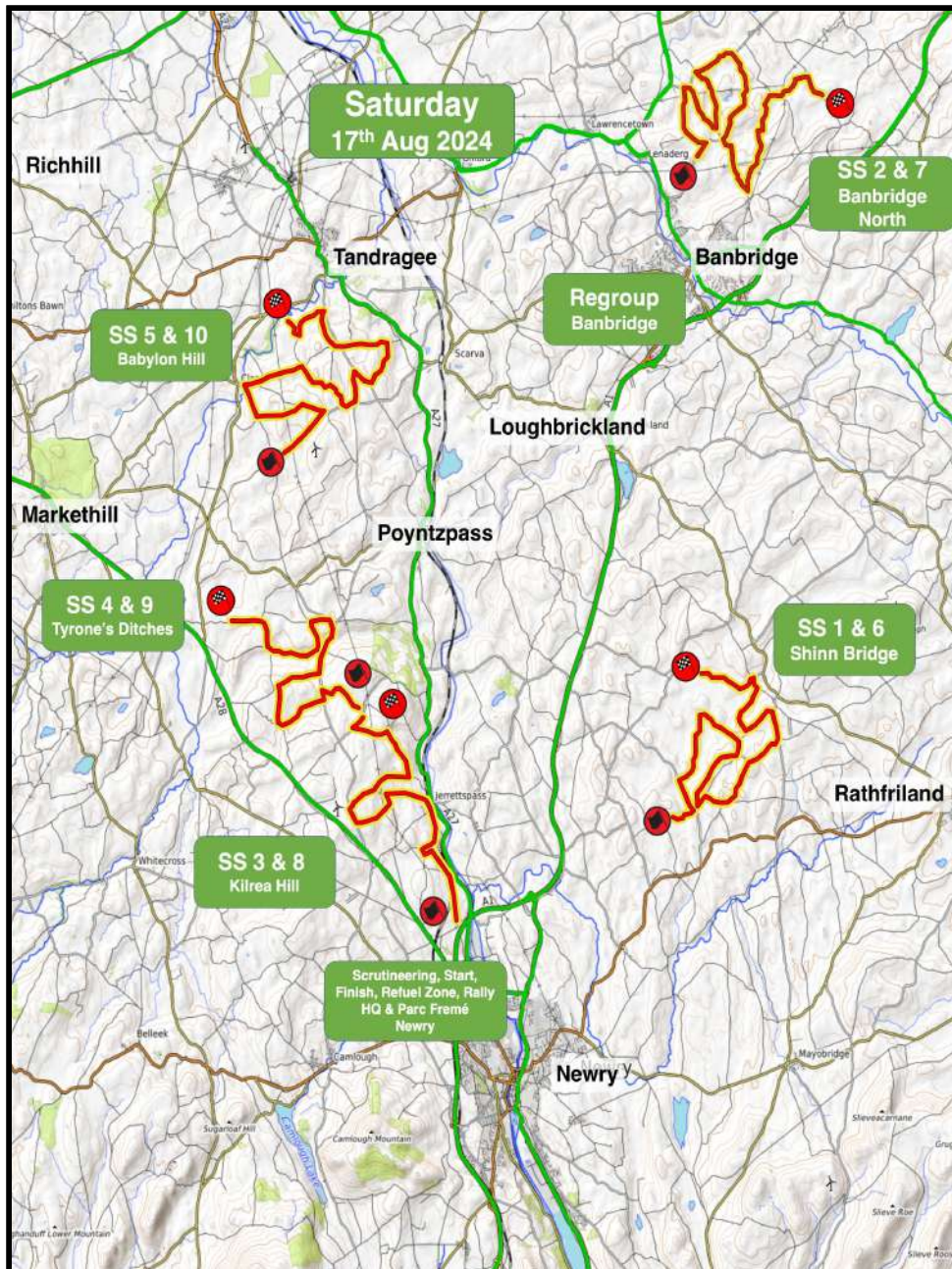
(Kearns & Murtagh Ltd)



Carnbane Gardens aka 'Derryboy Road'

Shepherds Way

Overview Map



Accident & Safety Procedure

- 1) All competitors must be conversant with **FIA Regional Rally Sporting Regulations Article 53 Competitor Safety** and **Article 12.6.4 of the Ulster Rally Supplementary Regulations**.
- 2) If you are involved in, or encounter the scene of an accident that requires immediate medical assistance, you should **press and hold the SOS button on your tracking device for 7 seconds** until the vibration confirms the transmission of the request. Repeat this again after a few seconds. This will notify Rally Control to stop the stage and deploy emergency services.
- 3) When a red “SOS” is displayed by another competitor it is **MANDATORY** to stop and assist the crew requiring help. **You are responsible** for helping the injured and making sure that safety services are mobilised as quickly as possible using the tracker device and mobile phone if there is coverage.
- 4) The first crew to arrive at the scene of an accident must stop and inform Rally HQ. In addition to the tracking system and assuming there is mobile phone coverage you **MUST** phone the Event Emergency Number:

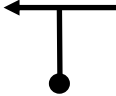


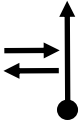

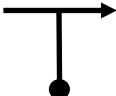
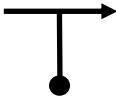


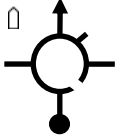


+44 (0) 7745 142 083

- 5) The next car to arrive must take the following information to the **NEXT** radio post, which may be the finish control:
 - competition number of the crew involved
 - if and how many crew members or spectators are injured
 - if any crew member or spectator are trapped in or outside the car
 - location of the accident, i.e. the closest road book post number
 - any other vital information, i.e. fire, water.
- 6) The following cars must stop if the red “SOS” is displayed. All competitors **MUST** park leaving a clear route though to the incident for emergency vehicles.
- 7) All competitors stopped in a stage must place their red triangle at least **50m** before where the car is stopped even if the car is clear of the road.
- 8) If you retire you **MUST** inform the organisers using the following telephone number:

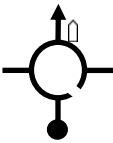



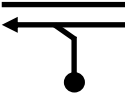



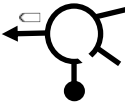

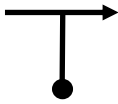

+44 (0) 7835 464 485

- 9) All competitors retiring from the event are obliged to hand in their time card to the nearest control point as soon as possible.

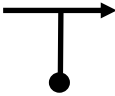


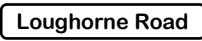
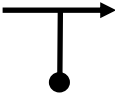









TC 0	Start - Newry	MILES	6.11	PAGE
TC 1	SS1 Shinn Bridge 1	TIME ALLOWED	00:21	11
		AVERAGE SPEED	17.46 mph	

TOTAL MILES	INTERVAL MILES	DIRECTION	INFORMATION	MILES TO TIME CONTROL
		N 54°12.339 W 06°20.845  1	 TC 0 Refuel area on left after exit of service park	
0.00		  2	 Zero trip on exit of refuel	6.11
0.05	0.05	 3		6.06
0.23	0.18	 4		5.88
0.41	0.18	 5		5.70
0.45	0.04	 6	 	5.66

TC 0	Start - Newry	MILES	6.11	PAGE
TC 1	SS1 Shinn Bridge 1	TIME ALLOWED	00:21	12
		AVERAGE SPEED	17.46 mph	

TOTAL MILES	INTERVAL MILES	DIRECTION	INFORMATION	MILES TO TIME CONTROL
0.65	0.20	7 		5.46
0.78	0.13	8 		5.33
1.11	0.33	9 	 Merge onto A1	5.00
2.47	1.36	10 		3.64
2.94	0.47	11 		3.17
3.88	0.94	12 		2.23

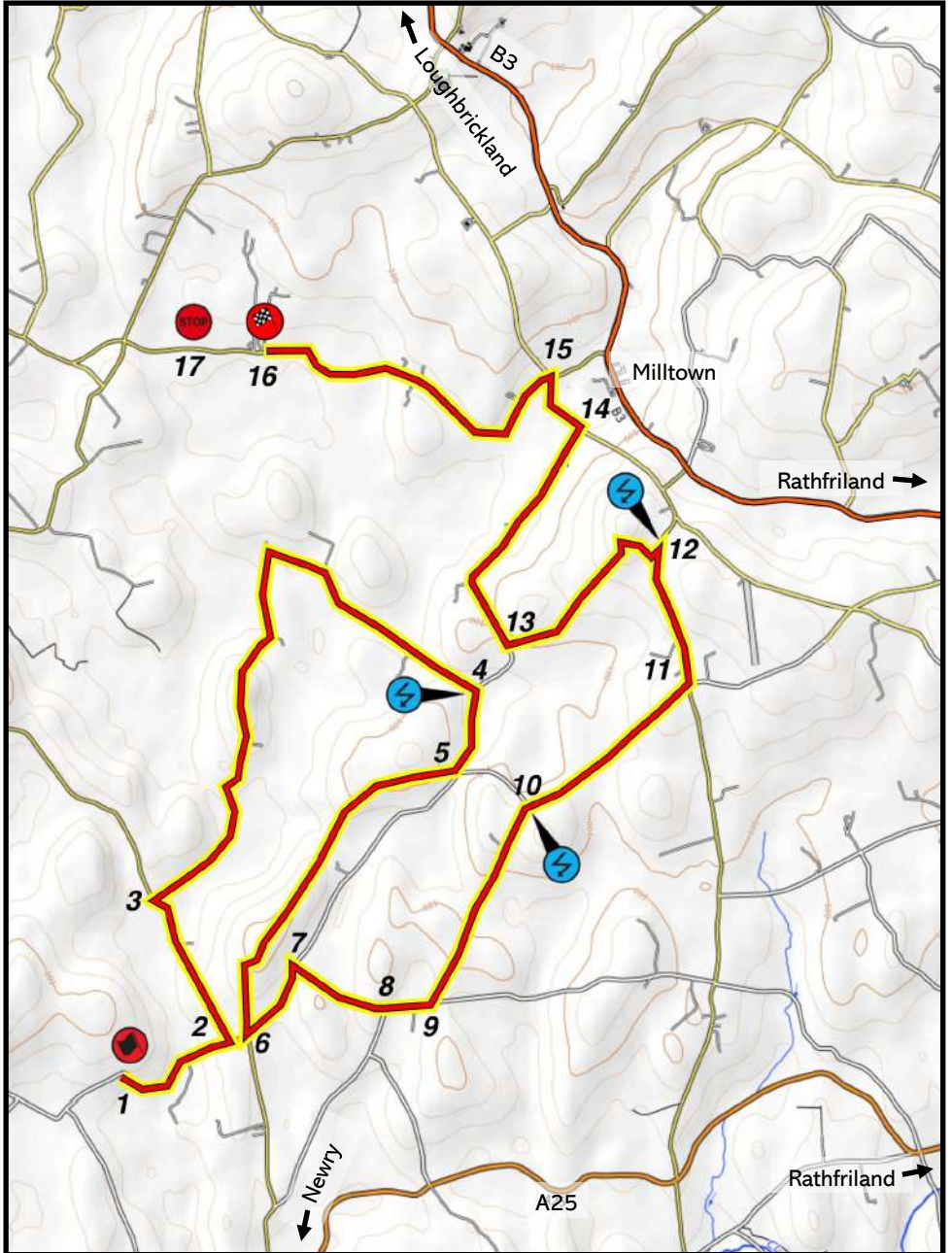
TC 0	Start - Newry	MILES	6.11	PAGE
TC 1	SS1 Shinn Bridge 1	TIME ALLOWED	00:21	13
		AVERAGE SPEED	17.46 mph	

TOTAL MILES	INTERVAL MILES	DIRECTION	INFORMATION	MILES TO TIME CONTROL
5.11	1.23	13 		1.00
5.33	0.22	14 		0.78
5.75	0.42	15 	 	0.36
5.91	0.16	16  N 54°13.991 W 06°16.620	 TC 1	0.20
6.02	0.11	17  N 54°14.026 W 06°16.492	At 'A' mark on road	0.09
6.11	0.09	18 	 SS 1  At 'S' mark on road 	0.00

SS 1 & 6

Shinn Bridge







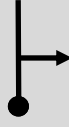
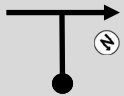


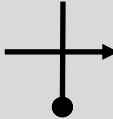
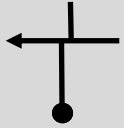

9.15 miles



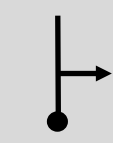


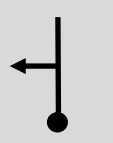

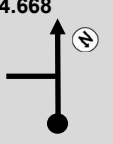

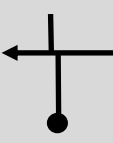



Modern Tyres Ulster Rally

16 - 17 August 2024

TC 1	Shinn Bridge 1	MILES	21.82	PAGE
TC 2	Banbridge North 1	TIME ALLOWED	00:42	15
SS 1 Shinn Bridge 9.15 miles		AVERAGE SPEED	31.17 mph	

TOTAL MILES	INTERVAL MILES	DIRECTION	INFORMATION	MILES TO TIME CONTROL
0.00		N 54°14.026 W 06°16.492  1 9.15	 SS 1  At 'S' mark on road 	21.82
0.39	0.39	 2 8.76	 <div style="border: 1px solid black; padding: 2px; display: inline-block;">Ringbane Road</div>	21.43
0.87	0.48	 3 8.28	<div style="border: 1px solid black; padding: 2px; display: inline-block;">ARDKEERAGH ROAD</div>	20.95
2.81	1.94	N 54°14.956 W 06°14.974  4 6.34	 	19.01
3.07	0.26	 5 6.08	<div style="border: 1px solid black; padding: 2px; display: inline-block;">SHINN FORTH RD</div>	18.75
4.18	1.11	 6 4.97		17.64


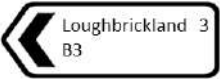





TC 1	Shinn Bridge 1	MILES	21.82	PAGE
TC 2	Banbridge North 1	TIME ALLOWED	00:42	16
SS 1 Shinn Bridge 9.15 miles		AVERAGE SPEED	31.17 mph	

TOTAL MILES	INTERVAL MILES	DIRECTION	INFORMATION	MILES TO TIME CONTROL
4.41	0.23	7  4.74		17.41
4.72	0.31	8  4.43		17.10
4.86	0.14	9  4.29		16.96
5.51	0.65	N 54°14.713 W 06°14.668 10  3.64		16.31
6.12	0.61	11  3.03		15.70
6.54	0.42	N 54°15.356 W 06°14.172 12  2.61		15.28


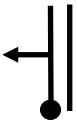











TC 1	Shinn Bridge 1	MILES	21.82	PAGE
TC 2	Banbridge North 1	TIME ALLOWED	00:42	17
SS 1 Shinn Bridge 9.15 miles		AVERAGE SPEED	31.17 mph	

TOTAL MILES	INTERVAL MILES	DIRECTION	INFORMATION	MILES TO TIME CONTROL
7.16	0.62			14.66
7.94	0.78			13.88
8.12	0.18			13.70
9.15	1.03	<p>N 54°15.876 W 06°15.865</p>	Finish SS 1 At 'F' mark on road	12.67
9.44	0.29	<p>N 54°15.879 W 06°16.291</p>	 At 'S' mark on road	12.38
9.57	0.13		GLASKERBEG ROAD	12.25











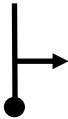




TC 1	Shinn Bridge 1	MILES	21.82	PAGE
TC 2	Banbridge North 1	TIME ALLOWED	00:42	18
		AVERAGE SPEED	31.17 mph	

TOTAL MILES	INTERVAL MILES	DIRECTION	INFORMATION	MILES TO TIME CONTROL
10.79	1.22	19		11.03
11.00	0.21	20	 	10.82
14.28	3.28	21		7.54
14.42	0.14	22	 	7.40
14.47	0.05	23	 Merge onto A1	7.35
15.42	0.95	24		6.40







TC 1	Shinn Bridge 1	MILES	21.82	PAGE
TC 2	Banbridge North 1	TIME ALLOWED	00:42	19
		AVERAGE SPEED	31.17 mph	

TOTAL MILES	INTERVAL MILES	DIRECTION	INFORMATION	MILES TO TIME CONTROL
15.57	0.15	25 		6.25
18.61	3.04	26 		3.21
18.73	0.12	27 		3.09
19.04	0.31	28 	 	2.78
19.41	0.37	29 	 	2.41
19.49	0.08	30 		2.33

TC 1	Shinn Bridge 1	MILES	21.82	PAGE
TC 2	Banbridge North 1	TIME ALLOWED	00:42	20
		AVERAGE SPEED	31.17 mph	

TOTAL MILES	INTERVAL MILES	DIRECTION	INFORMATION	MILES TO TIME CONTROL
19.81	0.32	31 	 	2.01
19.93	0.12	32 	 	1.89
20.10	0.17	33 		1.72
20.85	0.75	34 		0.97
20.88	0.03	35 	  	0.94
21.14	0.26	36 		0.68

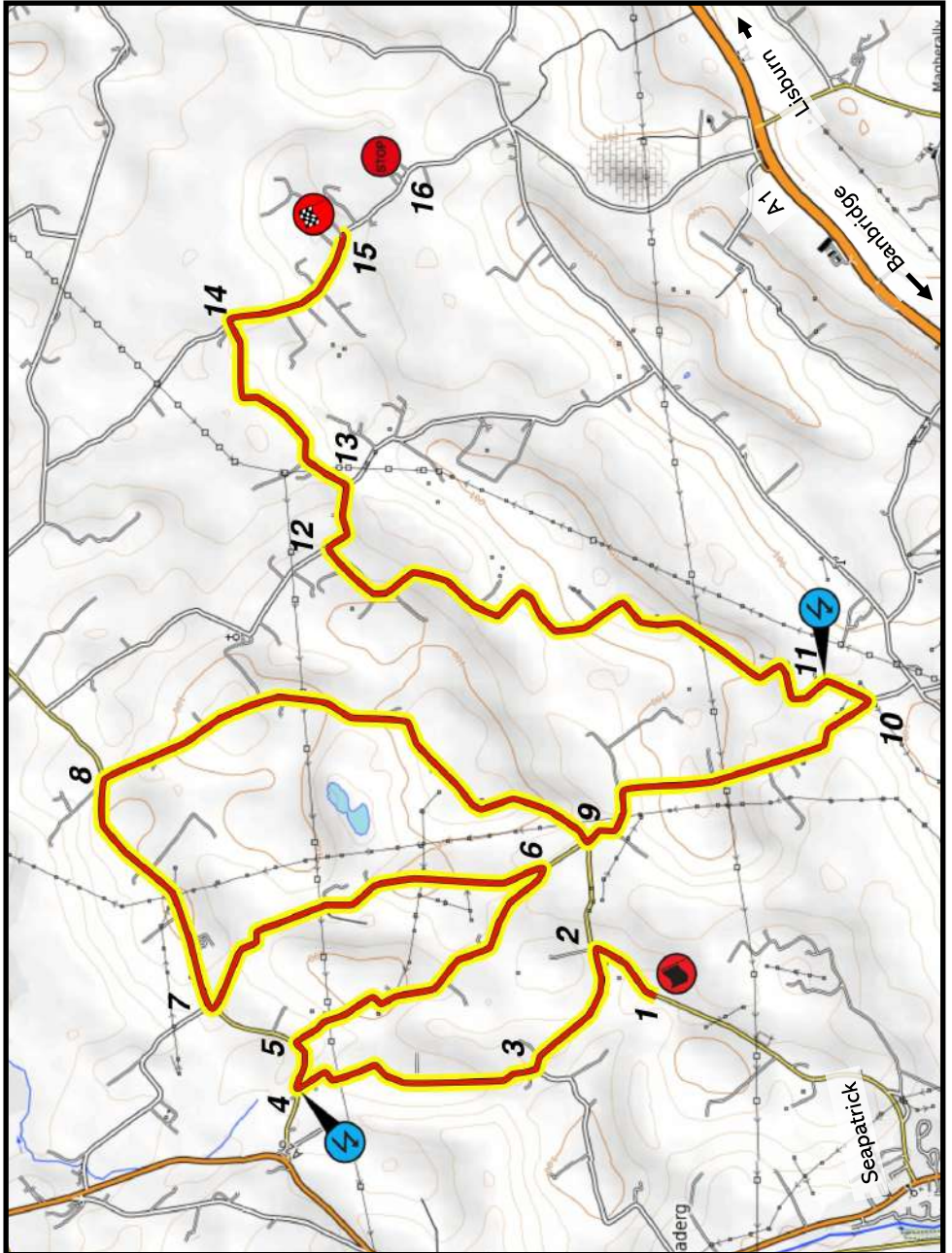
TC 1	Shinn Bridge 1	MILES	21.82	PAGE
TC 2	Banbridge North 1	TIME ALLOWED	00:42	21
		AVERAGE SPEED	31.17 mph	

TOTAL MILES	INTERVAL MILES	DIRECTION	INFORMATION	MILES TO TIME CONTROL
21.70	0.56	N 54°22.439 W 06°16.006  37	 TC 2 At 'A' mark on road	0.12
21.82	0.12	N 54°22.537 W 06°15.928  38	 SS 2  At 'S' mark on road 	0.00

SS 2 & 7

Banbridge North







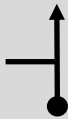
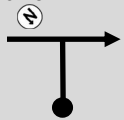

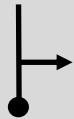

9.32 miles



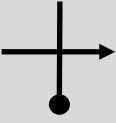
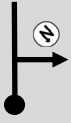

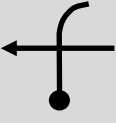



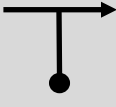
Modern Tyres Ulster Rally

16 - 17 August 2024










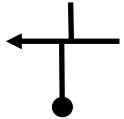


TC 2 Banbridge North 1	MILES	31.37	PAGE
TC 2A Service A - Newry	TIME ALLOWED	00:46	23
SS 2 Banbridge North 9.32 miles	AVERAGE SPEED	40.92 mph	

TOTAL MILES	INTERVAL MILES	DIRECTION	INFORMATION	MILES TO TIME CONTROL
0.00		N 54°22.537 W 06°15.928  1 9.32	 SS 2  At 'S' mark on road 	31.37
0.19	0.19	 2 9.13		31.18
0.57	0.38	 3 8.75		30.80
1.24	0.67	N 54°23.373 W 06°16.284  4 8.08		30.13
1.35	0.11	 5 7.97		30.02
2.24	0.89	 6 7.08		29.13


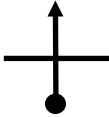

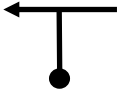


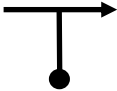

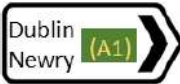
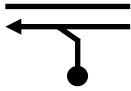


TC 2 Banbridge North 1	MILES	31.37	PAGE
TC 2A Service A - Newry	TIME ALLOWED	00:46	24
SS 2 Banbridge North 9.32 miles	AVERAGE SPEED	40.92 mph	

TOTAL MILES	INTERVAL MILES	DIRECTION	INFORMATION	MILES TO TIME CONTROL
3.27	1.03	7  6.05	BLACKSKULL ROAD	28.10
3.95	0.68	N 54°23.798 W 06°15.067 8  5.37	 TONAGHMORE ROAD	27.42
5.45	1.50	9  3.87	STEENS HILL	25.92
6.38	0.93	10  2.94	BALLYCROSS ROAD	24.99
6.52	0.14	N 54°22.164 W 06°14.709 11  2.80	 24.85	
8.13	1.61	12  1.19	GLEN RD	23.24



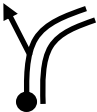


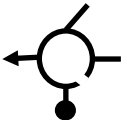

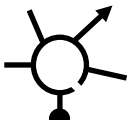



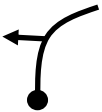
TC 2 Banbridge North 1	MILES	31.37	PAGE
TC 2A Service A - Newry	TIME ALLOWED	00:46	25
SS 2 Banbridge North 9.32 miles	AVERAGE SPEED	40.92 mph	

TOTAL MILES	INTERVAL MILES	DIRECTION	INFORMATION	MILES TO TIME CONTROL
8.34	0.21	 13 0.98		23.03
8.94	0.60	 14 0.38		22.43
9.32	0.38	<p>N 54°23.271 W 06°12.954</p>  15 0.00	 Finish SS 2 At 'F' mark on road	22.05
9.68	0.36	<p>N 54°23.052 W 06°12.678</p>  16 0.00	  At 'S' mark on road	21.69
9.89	0.21	 17 0.00		21.48
10.04	0.15	 18 0.00		21.33

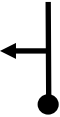
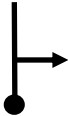

TC 2 Banbridge North 1	MILES	31.37	PAGE
TC 2A Service A - Newry	TIME ALLOWED	00:46	26
	AVERAGE SPEED	40.92 mph	

TOTAL MILES	INTERVAL MILES	DIRECTION	INFORMATION	MILES TO TIME CONTROL
10.92	0.88	19 		20.45
11.30	0.38	20 		20.07
11.53	0.23	21 		19.84
12.45	0.92	22 	 	18.92
12.61	0.16	23 	 	18.76
12.67	0.06	24 	  Merge onto A1	18.70

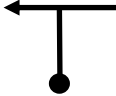


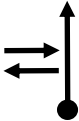

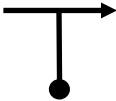
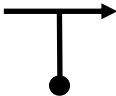


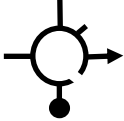

TC 2 Banbridge North 1	MILES	31.37	PAGE
TC 2A Service A - Newry	TIME ALLOWED	00:46	27
	AVERAGE SPEED	40.92 mph	

TOTAL MILES	INTERVAL MILES	DIRECTION	INFORMATION	MILES TO TIME CONTROL
16.68	4.01	25 		14.69
30.23	13.55	26 	 	1.14
30.54	0.31	27 		0.83
30.71	0.17	28 		0.66
30.80	0.09	29 		0.57
30.98	0.18	30 		0.39


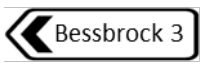
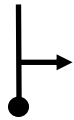
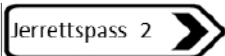







TC 2 Banbridge North 1	MILES	31.37	PAGE
TC 2A Service A - Newry	TIME ALLOWED	00:46	28
	AVERAGE SPEED	40.92 mph	

TOTAL MILES	INTERVAL MILES	DIRECTION	INFORMATION	MILES TO TIME CONTROL
31.15	0.17	<p>31</p> 		0.22
31.37	0.22	<p>N 54°12.371 W 06°20.870</p> <p>32</p> 	 <p>TC 2A</p> <p>Service In</p>	0.00

TC 2B	Service A - Newry	MILES	1.69	PAGE
TC 3	Kilrea Hill 1	TIME ALLOWED	00:12	29
		AVERAGE SPEED	8.45 mph	

TOTAL MILES	INTERVAL MILES	DIRECTION	INFORMATION	MILES TO TIME CONTROL
		N 54°12.339 W 06°20.845  1	 TC 2B Refuel area on left after exit of service park	
0.00		  2	 Zero trip on exit of refuel	1.69
0.05	0.05	 3		1.64
0.23	0.18	 4		1.46
0.41	0.18	 5		1.28
0.45	0.04	 6		1.24

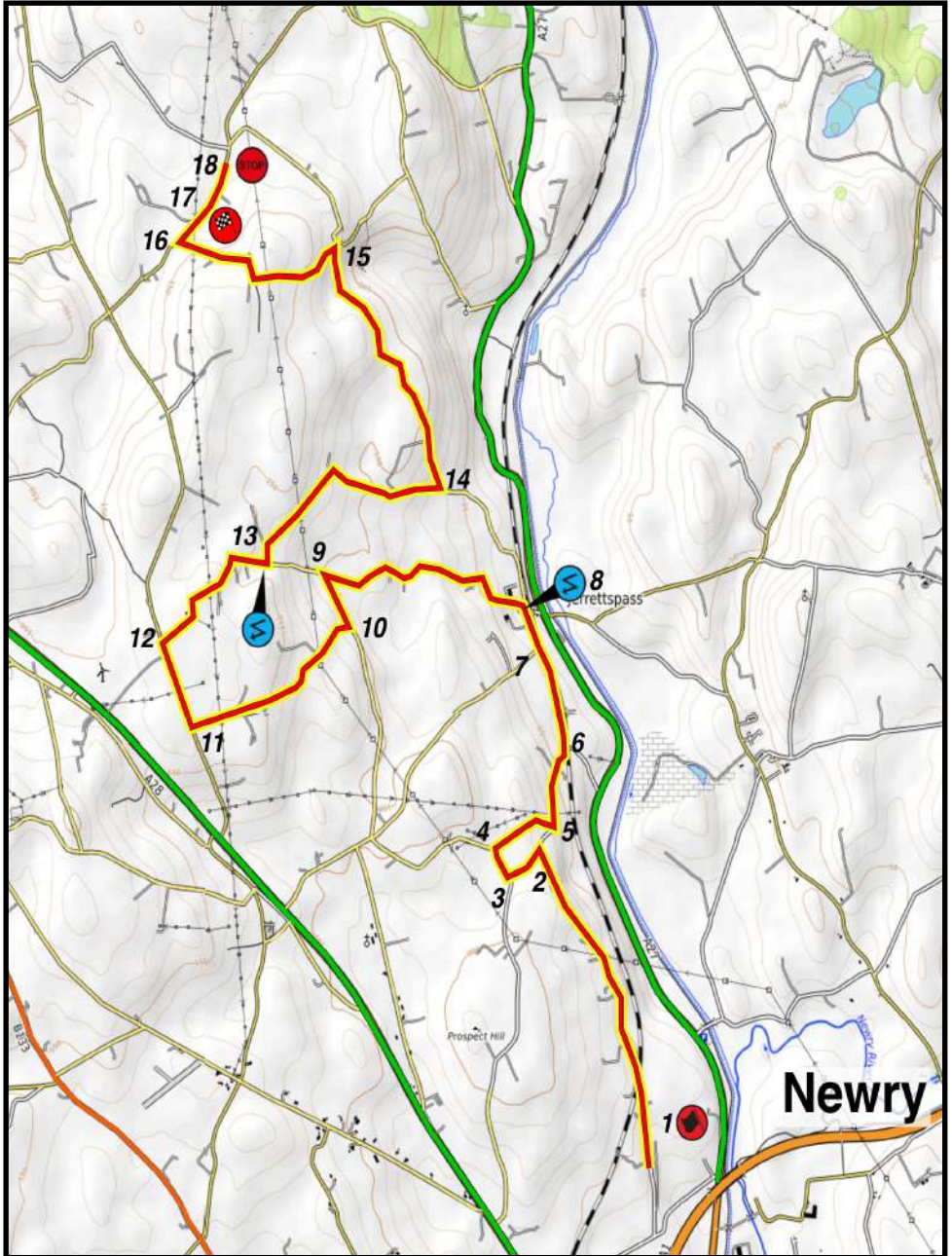
TC 2B Service A - Newry	MILES	1.69	PAGE
TC 3 Kilrea Hill 1	TIME ALLOWED	00:12	30
	AVERAGE SPEED	8.45 mph	

TOTAL MILES	INTERVAL MILES	DIRECTION	INFORMATION	MILES TO TIME CONTROL
1.16	0.71	7 		0.53
1.46	0.30	8 	 	0.23
1.60	0.14	N 54°12.703 W 06°21.638 9 	 TC 3 At 'A' mark on road	0.09
1.69	0.09	N 54°12.786 W 06°21.669 10 	 SS 3  At 'S' mark on road 	0.00

SS 3 & 8

Kilrea Hill

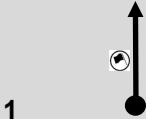



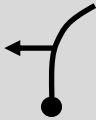
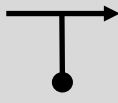
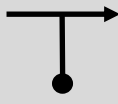

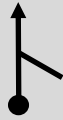
6.76 miles




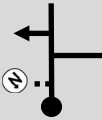


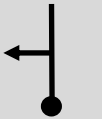

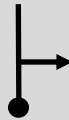
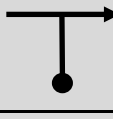

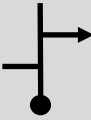

Modern Tyres Ulster Rally

16 - 17 August 2024

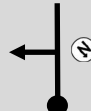

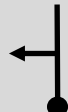

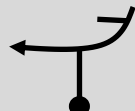

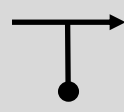






TC 3	Kilrea Hill 1	MILES	7.16	PAGE
TC 4	Tyrone's Ditches 1	TIME ALLOWED	00:15	32
SS 3 Kilrea Hill 6.76 miles		AVERAGE SPEED	28.64 mph	

TOTAL MILES	INTERVAL MILES	DIRECTION	INFORMATION	MILES TO TIME CONTROL
0.00		N 54°12.786 W 06°21.669  1 6.76	 SS 3  At 'S' mark on road 	7.16
1.02	1.02	 2 5.74		6.14
1.16	0.14	 3 5.60		6.00
1.25	0.09	 4 5.51		5.91
1.48	0.23	 5 5.28		5.68
1.76	0.28	 6 5.00		5.40








TC 3	Kilrea Hill 1	MILES	7.16	PAGE
TC 4	Tyrone's Ditches 1	TIME ALLOWED	00:15	33
SS 3 Kilrea Hill 6.76 miles		AVERAGE SPEED	28.64 mph	

TOTAL MILES	INTERVAL MILES	DIRECTION	INFORMATION	MILES TO TIME CONTROL
2.03	0.27	 <p>7 4.73</p> <p>N 54°14.189 W 06°22.276</p>		5.13
2.14	0.11	 <p>8 4.62</p>	 Bale on inside of corner to prevent cutting 	5.02
2.93	0.79	 <p>9 3.83</p>		4.23
3.08	0.15	 <p>10 3.68</p>		4.08
3.75	0.67	 <p>11 3.01</p>		3.41
3.97	0.22	 <p>12 2.79</p>		3.19

TC 3	Kilrea Hill 1	MILES	7.16	PAGE
TC 4	Tyrone's Ditches 1	TIME ALLOWED	00:15	34
SS 3 Kilrea Hill 6.76 miles		AVERAGE SPEED	28.64 mph	

TOTAL MILES	INTERVAL MILES	DIRECTION	INFORMATION	MILES TO TIME CONTROL
4.48	0.51	N 54°14.336 W 06°23.609  13 2.28		2.68
5.24	0.76	 14 1.52		1.92
6.08	0.84	 15 0.68		1.08
6.69	0.61	 16 0.07		0.47
6.76	0.07	N 54°15.222 W 06°23.972  17 0.00	 Finish SS 3 At 'F' mark on road	0.40
6.92	0.16	N 54°15.337 W 06°23.832  18	  At 'S' mark on road	0.24

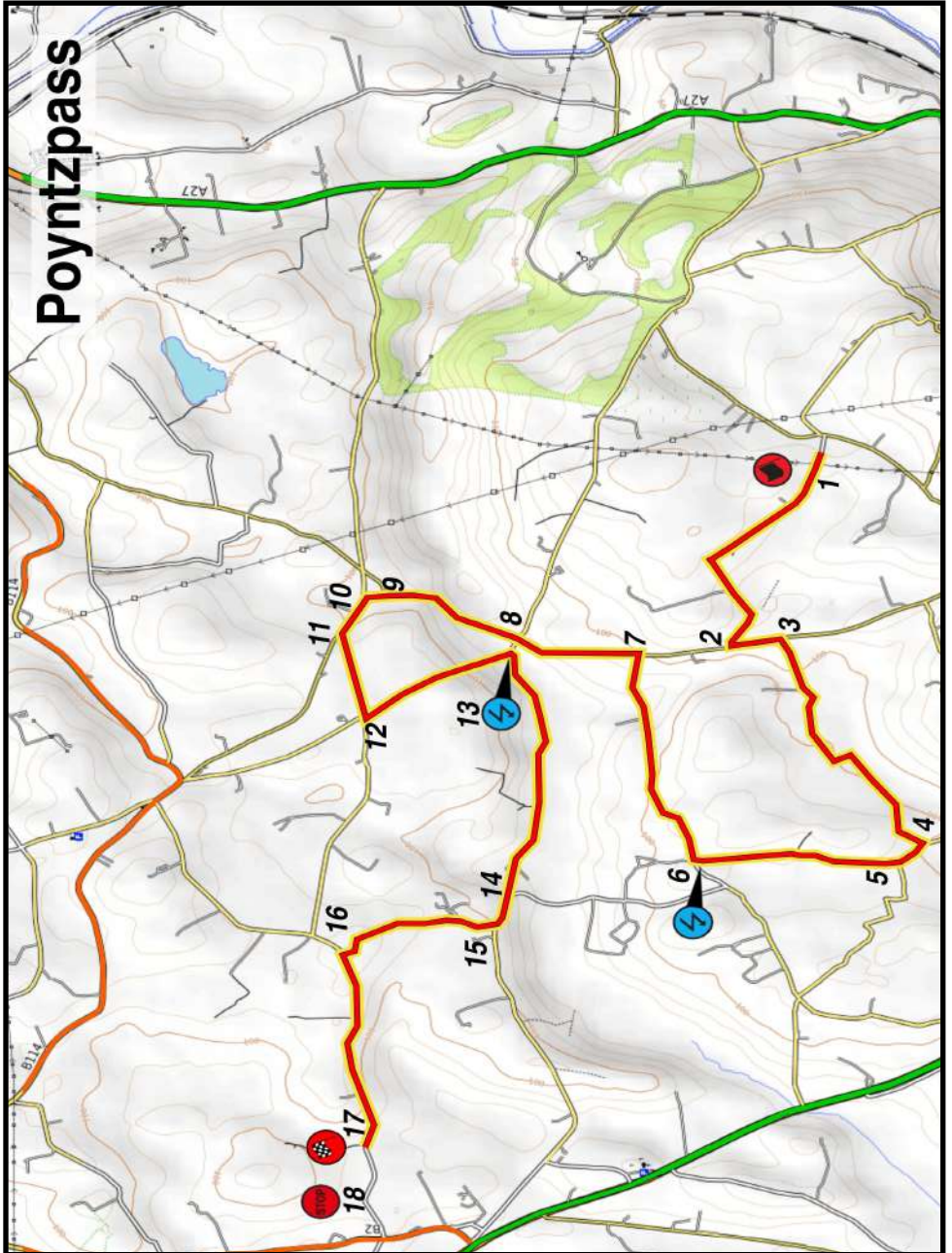
TC 3	Kilrea Hill 1	MILES	7.16	PAGE
TC 4	Tyrone's Ditches 1	TIME ALLOWED	00:15	35
		AVERAGE SPEED	28.64 mph	

TOTAL MILES	INTERVAL MILES	DIRECTION	INFORMATION	MILES TO TIME CONTROL
7.01	0.09	<p>19</p>  <p>N 54°15.425 W 06°23.853</p>	<div style="border: 1px solid black; padding: 2px; display: inline-block;">LISNAGREE ROAD</div>  <p>TC 4</p> <p>At 'A' mark on road</p>	0.15
7.06	0.05	<p>20</p>  <p>N 54°15.452 W 06°23.997</p>	 <p>SS 4</p> <p>At 'S' mark on road</p>	0.10
7.16	0.10	<p>21</p> 	 <p>At 'S' mark on road</p> 	0.00

SS 4 & 9

Tyrone's Ditches





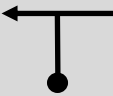
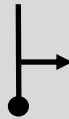
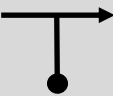
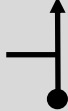
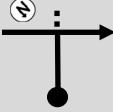

6.73 miles



Modern Tyres Ulster Rally

16 - 17 August 2024

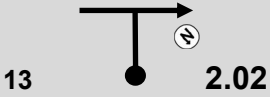


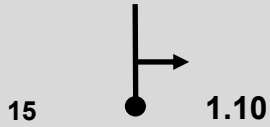
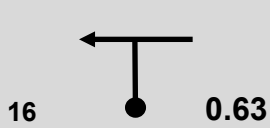


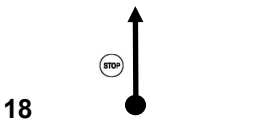


TC 4 Tyrone's Ditches 1	MILES	10.50	PAGE
TC 5 Babylon Hill 1	TIME ALLOWED	00:21	37
SS 4 Tyrone's Ditches 6.73 miles	AVERAGE SPEED	30.00 mph	

TOTAL MILES	INTERVAL MILES	DIRECTION	INFORMATION	MILES TO TIME CONTROL
0.00		N 54°15.452 W 06°23.997  1 6.73	 SS 4  At 'S' mark on road 	10.50
0.70	0.70	 2 6.03		9.80
0.83	0.13	 3 5.90	<div style="border: 1px solid black; padding: 2px; display: inline-block;">Lesh Lane</div>	9.67
1.69	0.86	 4 5.04		8.81
1.77	0.08	 5 4.96		8.73
2.35	0.58	N 54°15.731 W 06°25.807  6 4.38		8.15

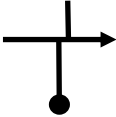


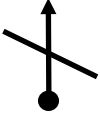

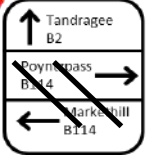

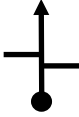
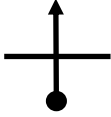



TC 4 Tyrone's Ditches 1	MILES	10.50	PAGE
TC 5 Babylon Hill 1	TIME ALLOWED	00:21	38
SS 4 Tyrone's Ditches 6.73 miles	AVERAGE SPEED	30.00 mph	

TOTAL MILES	INTERVAL MILES	DIRECTION	INFORMATION	MILES TO TIME CONTROL
3.06	0.71			7.44
3.39	0.33			7.11
3.79	0.40			6.71
3.87	0.08			6.63
3.98	0.11		<div style="border: 1px solid black; padding: 2px; display: inline-block;">MOSSVIEW ROAD</div>	6.52
4.26	0.28			6.24

TC 4 Tyrone's Ditches 1	MILES	10.50	PAGE
TC 5 Babylon Hill 1	TIME ALLOWED	00:21	39
SS 4 Tyrone's Ditches 6.73 miles	AVERAGE SPEED	30.00 mph	

TOTAL MILES	INTERVAL MILES	DIRECTION	INFORMATION	MILES TO TIME CONTROL
4.71	0.45	N 54°16.173 W 06°24.853  13 2.02		5.79
5.54	0.83	 14 1.19		4.96
5.63	0.09	 15 1.10		4.87
6.10	0.47	 16 0.63		4.40
6.73	0.63	N 54°16.526 W 06°27.165  17 0.00	 Finish SS 4 At 'F' mark on road	3.77
6.92	0.19	N 54°16.526 W 06°27.439  18 0.00	  At 'S' mark on road	3.58

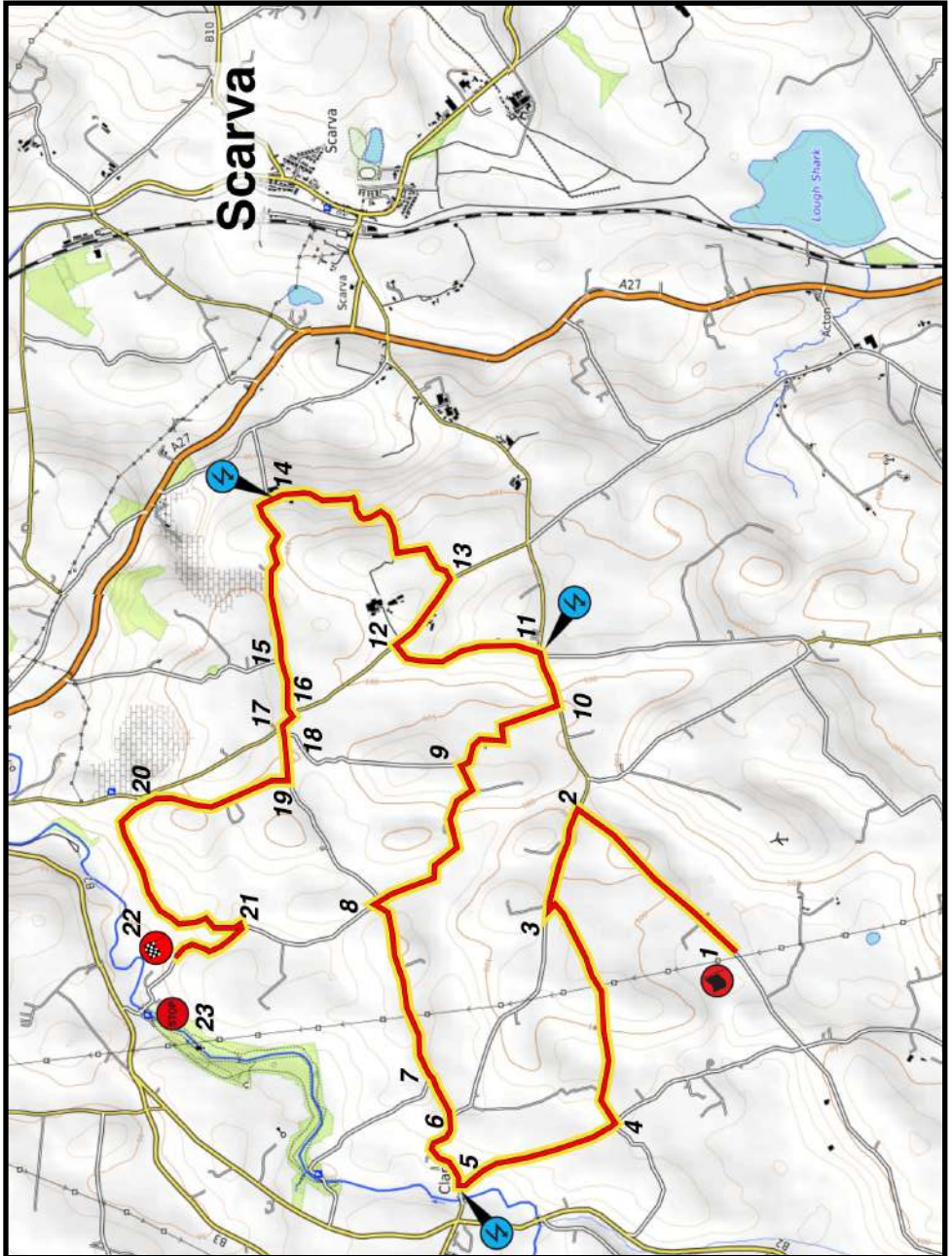
TC 4	Tyrone's Ditches 1	MILES	10.50	PAGE
TC 5	Babylon Hill 1	TIME ALLOWED	00:21	40
		AVERAGE SPEED	30.00 mph	

TOTAL MILES	INTERVAL MILES	DIRECTION	INFORMATION	MILES TO TIME CONTROL
7.04	0.12	19 	 	3.46
8.57	1.53	20 	 	1.93
8.77	0.20	21 		1.73
9.08	0.31	22 		1.42
10.08	1.00	23 		0.42
10.42	0.34	N 54°18.768 W 06°25.522 24 	 TC 5 At 'A' mark on road	0.08

SS 5 & 10

Babylon Hill





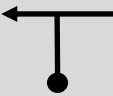



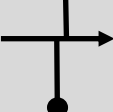

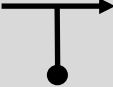


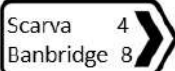

8.71 miles



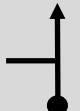
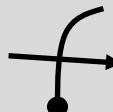

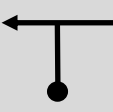
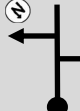


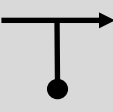

Modern Tyres Ulster Rally

16 - 17 August 2024

TC 5	Babylon Hill 1	MILES	24.12	PAGE
TC 5A	Service B - Newry	TIME ALLOWED	00:49	43
SS 5 Babylon Hill 8.71 miles		AVERAGE SPEED	29.53 mph	

TOTAL MILES	INTERVAL MILES	DIRECTION	INFORMATION	MILES TO TIME CONTROL
0.00		N 54°18.815 W 06°25.437  1 ● 8.71	 SS 5  At 'S' mark on road 	24.12
0.65	0.65	 2 ● 8.06	 	23.47
0.99	0.34	 3 ● 7.72		23.13
1.78	0.79	 4 ● 6.93		22.34
2.35	0.57	N 54°19.566 W 06°26.634   5 ● 6.36	  Scarva 4 Banbridge 8 	21.77
2.64	0.29	 6 ● 6.07		21.48

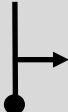

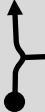







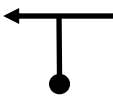


TC 5	Babylon Hill 1	MILES	24.12	PAGE
TC 5A	Service B - Newry	TIME ALLOWED	00:49	44
SS 5 Babylon Hill 8.71 miles		AVERAGE SPEED	29.53 mph	

TOTAL MILES	INTERVAL MILES	DIRECTION	INFORMATION	MILES TO TIME CONTROL
2.77	0.13	7  5.94		21.35
3.40	0.63	8  5.31	Bales on inside of corner to prevent cutting	20.72
4.05	0.65	9  4.66		20.07
4.49	0.44	10  4.22		19.63
4.66	0.17	N 54°19.336 W 06°24.052 11  4.05	 	19.46
5.18	0.52	12  3.53		18.94

TC 5	Babylon Hill 1	MILES	24.12	PAGE
TC 5A	Service B - Newry	TIME ALLOWED	00:49	45
SS 5 Babylon Hill 8.71 miles		AVERAGE SPEED	29.53 mph	

TOTAL MILES	INTERVAL MILES	DIRECTION	INFORMATION	MILES TO TIME CONTROL
5.47	0.29			18.65
6.29	0.82	<p>N 54°20.111 W 06°23.293</p>		17.83
6.86	0.57			17.26
7.05	0.19			17.07
7.09	0.04			17.03
7.11	0.02			17.01





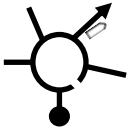





TC 5	Babylon Hill 1	MILES	24.12	PAGE
TC 5A	Service B - Newry	TIME ALLOWED	00:49	46
SS 5 Babylon Hill 8.71 miles		AVERAGE SPEED	29.53 mph	

TOTAL MILES	INTERVAL MILES	DIRECTION	INFORMATION	MILES TO TIME CONTROL
7.25	0.14	19  1.46		16.87
7.78	0.53	20  0.93	Bale on verge on inside of corner to prevent cutting 	16.34
8.50	0.72	21  0.21		15.62
8.71	0.21	N 54°20.348 W 06°25.481 22  0.00	 Finish SS 5 At 'F' mark on road	15.41
8.93	0.22	23 	  At 'S' mark on road	15.19
9.04	0.11	24 	 	15.08

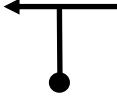


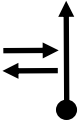

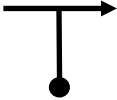
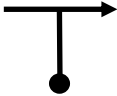


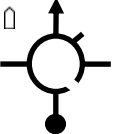


TC 5	Babylon Hill 1	MILES	24.12	PAGE
TC 5A	Service B - Newry	TIME ALLOWED	00:49	47
		AVERAGE SPEED	29.53 mph	

TOTAL MILES	INTERVAL MILES	DIRECTION	INFORMATION	MILES TO TIME CONTROL
9.38	0.34	25 		14.74
10.52	1.14	26 		13.60
11.62	1.10	27 		12.50
13.97	2.35	28 		10.15
17.52	3.55	29 		6.60
23.02	5.50	30 		1.10

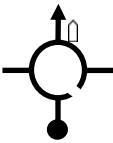



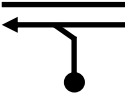



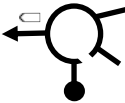

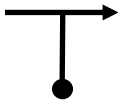

TC 5	Babylon Hill 1	MILES	24.12	PAGE
TC 5A	Service B - Newry	TIME ALLOWED	00:49	48
		AVERAGE SPEED	29.53 mph	

TOTAL MILES	INTERVAL MILES	DIRECTION	INFORMATION	MILES TO TIME CONTROL
23.14	0.12	31 		0.98
23.29	0.15	32 		0.83
23.46	0.17	33 		0.66
23.55	0.09	34 		0.57
23.73	0.18	35 		0.39
23.90	0.17	36 		0.22

TC 5B Service B - Newry	MILES	6.11	PAGE
TC 6 SS6 Shinn Bridge 2	TIME ALLOWED	00:21	50
	AVERAGE SPEED	17.46 mph	

TOTAL MILES	INTERVAL MILES	DIRECTION	INFORMATION	MILES TO TIME CONTROL
		N 54°12.339 W 06°20.845  1	 TC 5B Refuel area on left after exit of service park	
0.00		  2	 Zero trip on exit of refuel	6.11
0.05	0.05	 3		6.06
0.23	0.18	 4		5.88
0.41	0.18	 5		5.70
0.45	0.04	 6	 	5.66

TC 5B	Service B - Newry	MILES	6.11	PAGE
TC 6	SS6 Shinn Bridge 2	TIME ALLOWED	00:21	51
		AVERAGE SPEED	17.46 mph	

TOTAL MILES	INTERVAL MILES	DIRECTION	INFORMATION	MILES TO TIME CONTROL
0.65	0.20	7 		5.46
0.78	0.13	8 		5.33
1.11	0.33	9 	 Merge onto A1	5.00
2.47	1.36	10 		3.64
2.94	0.47	11 		3.17
3.88	0.94	12 		2.23

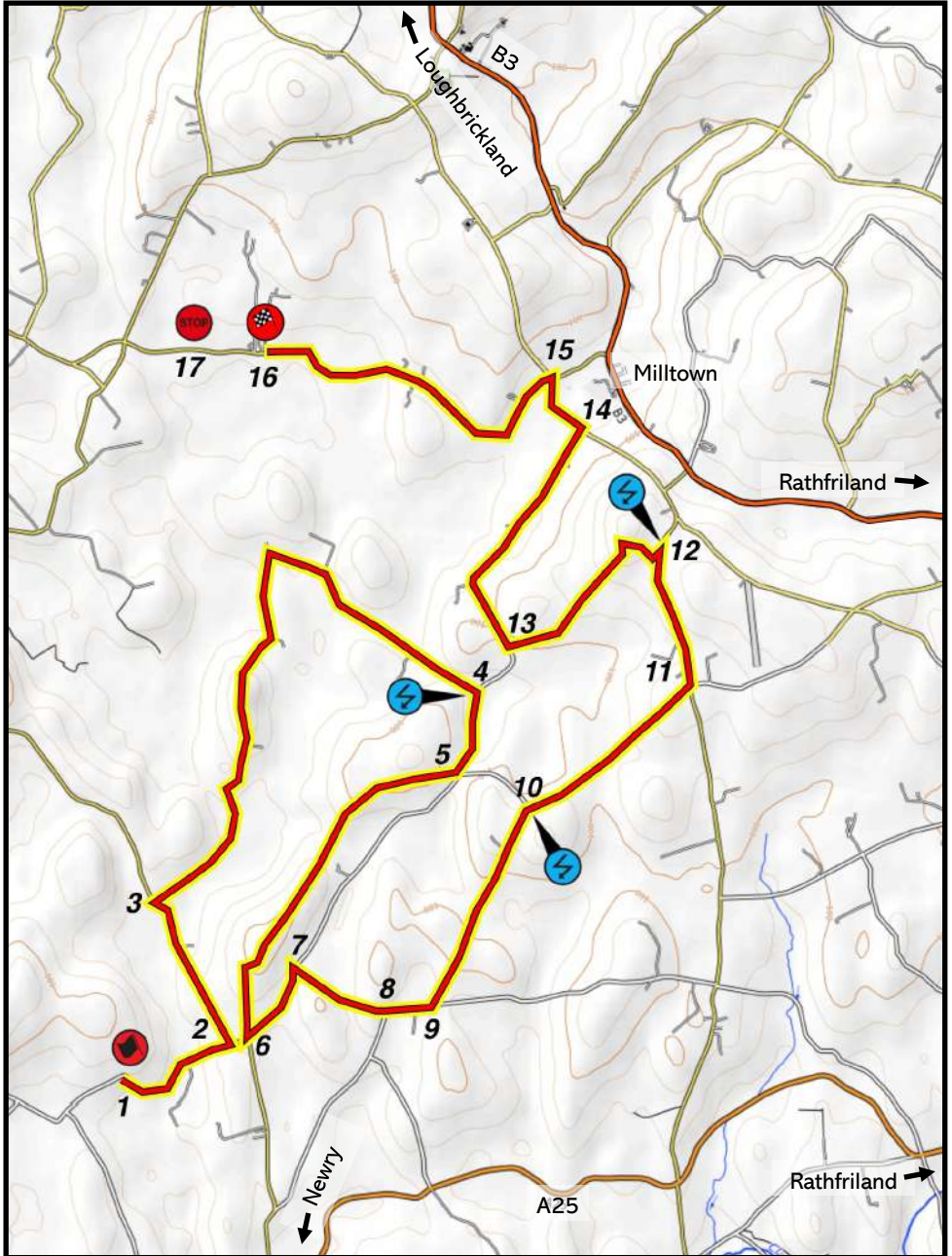
TC 5B	Service B - Newry	MILES	6.11	PAGE
TC 6	SS6 Shinn Bridge 2	TIME ALLOWED	00:21	52
		AVERAGE SPEED	17.46 mph	

TOTAL MILES	INTERVAL MILES	DIRECTION	INFORMATION	MILES TO TIME CONTROL
5.11	1.23	13 		1.00
5.33	0.22	14 		0.78
5.75	0.42	15 	 	0.36
5.91	0.16	16 		0.20
6.02	0.11	17 N 54°13.991 W 06°16.620 	 TC 6 At 'A' mark on road	0.09
6.11	0.09	18 N 54°14.026 W 06°16.492 	 SS 6 At 'S' mark on road 	0.00

SS 1 & 6

Shinn Bridge








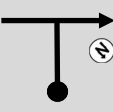





9.15 miles



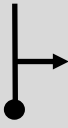




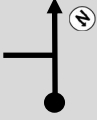

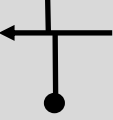



Modern Tyres Ulster Rally

16 - 17 August 2024

TC 6	Shinn Bridge 2	MILES	20.17	PAGE
TC 6A	Regroup - Banbridge	TIME ALLOWED	00:40	54
SS 6 Shinn Bridge 9.15 miles		AVERAGE SPEED	30.26 mph	

TOTAL MILES	INTERVAL MILES	DIRECTION	INFORMATION	MILES TO TIME CONTROL
0.00		N 54°14.026 W 06°16.492  1 9.15	 SS 6  At 'S' mark on road 	20.17
0.39	0.39	 2 8.76	 <div style="border: 1px solid black; padding: 2px; display: inline-block;">Ringbane Road</div>	19.78
0.87	0.48	 3 8.28	<div style="border: 1px solid black; padding: 2px; display: inline-block;">ARDKEERAGH ROAD</div>	19.30
2.81	1.94	N 54°14.956 W 06°14.974  4 6.34	 	17.36
3.07	0.26	 5 6.08	<div style="border: 1px solid black; padding: 2px; display: inline-block;">SHINN FORTH RD</div>	17.10
4.18	1.11	 6 4.97		15.99

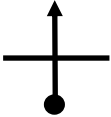
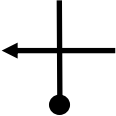

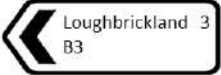
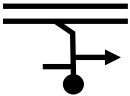

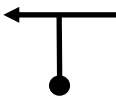


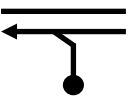



TC 6	Shinn Bridge 2	MILES	20.17	PAGE
TC 6A	Regroup - Banbridge	TIME ALLOWED	00:40	55
SS 6 Shinn Bridge 9.15 miles		AVERAGE SPEED	30.26 mph	

TOTAL MILES	INTERVAL MILES	DIRECTION	INFORMATION	MILES TO TIME CONTROL
4.41	0.23	7  4.74		15.76
4.72	0.31	8  4.43		15.45
4.86	0.14	9  4.29		15.31
5.51	0.65	N 54°14.713 W 06°14.668 10  3.64		14.66
6.12	0.61	11  3.03		14.05
6.54	0.42	N 54°15.356 W 06°14.172 12  2.61		13.63


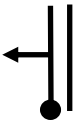











TC 6	Shinn Bridge 2	MILES	20.17	PAGE
TC 6A	Regroup - Banbridge	TIME ALLOWED	00:40	56
SS 6 Shinn Bridge 9.15 miles		AVERAGE SPEED	30.26 mph	

TOTAL MILES	INTERVAL MILES	DIRECTION	INFORMATION	MILES TO TIME CONTROL
7.16	0.62			13.01
7.94	0.78			12.23
8.12	0.18			12.05
9.15	1.03	<p>N 54°15.876 W 06°15.865</p>	Finish SS 6 At 'F' mark on road	11.02
9.44	0.29	<p>N 54°15.879 W 06°16.291</p>	STOP At 'S' mark on road	10.73
9.57	0.13		GLASKERBEG ROAD	10.60

TC 6	Shinn Bridge 2	MILES	20.17	PAGE
TC 6A	Regroup - Banbridge	TIME ALLOWED	00:40	57
		AVERAGE SPEED	30.26 mph	

TOTAL MILES	INTERVAL MILES	DIRECTION	INFORMATION	MILES TO TIME CONTROL
10.79	1.22	19 		9.38
11.00	0.21	20 	 	9.17
14.28	3.28	21 		5.89
14.42	0.14	22 	 	5.75
14.47	0.05	23 	 Merge onto A1	5.70
15.42	0.95	24 		4.75





TC 6	Shinn Bridge 2	MILES	20.17	PAGE
TC 6A	Regroup - Banbridge	TIME ALLOWED	00:40	58
		AVERAGE SPEED	30.26 mph	

TOTAL MILES	INTERVAL MILES	DIRECTION	INFORMATION	MILES TO TIME CONTROL
15.57	0.15	25 		4.60
18.61	3.04	26 		1.56
18.73	0.12	27 		1.44
19.04	0.31	28 	 	1.13
19.41	0.37	29 	 	0.76
19.49	0.08	30 		0.68














TC 6	Shinn Bridge 2	MILES	20.17	PAGE
TC 6A	Regroup - Banbridge	TIME ALLOWED	00:40	59
		AVERAGE SPEED	30.26 mph	

TOTAL MILES	INTERVAL MILES	DIRECTION	INFORMATION	MILES TO TIME CONTROL
19.81	0.32	31		0.36
19.86	0.05	32	Get in Right Lane	0.31
19.97	0.11	33		0.20
20.13	0.16	34		0.04
20.17	0.04	N 54°21.071 W 06°16.245 35	TC 6A Regroup In	0.00



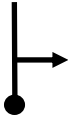









TC 6A Regroup In - Banbridge	MILES	0.05	PAGE
TC 6B Regroup Out - Banbridge	TIME ALLOWED	00:10	60
	AVERAGE SPEED	0.30 mph	

TOTAL MILES	INTERVAL MILES	DIRECTION	INFORMATION	MILES TO TIME CONTROL
0.00		N 54°21.071 W 06°16.245  1	 TC 6A Regroup In	0.05
0.05	0.05	N 54°21.074 W 06°16.262  2	 TC 6B Regroup Out	0.00

TC 6B Regroup Out - Banbridge	MILES	2.20	PAGE
TC 7 Banbridge North 2	TIME ALLOWED	0:09	61
	AVERAGE SPEED	14.67 mph	

TOTAL MILES	INTERVAL MILES	DIRECTION	INFORMATION	MILES TO TIME CONTROL
		N 54°21.074 W 06°16.262  1	 TC 6B Regroup Out	
0.00		 2	Zero trip at exit of Banbridge Civic Building	2.20
0.08	0.08	 3		2.12
0.19	0.11	 4	 	2.01
0.31	0.12	 5	 	1.89
0.48	0.17	 6		1.72

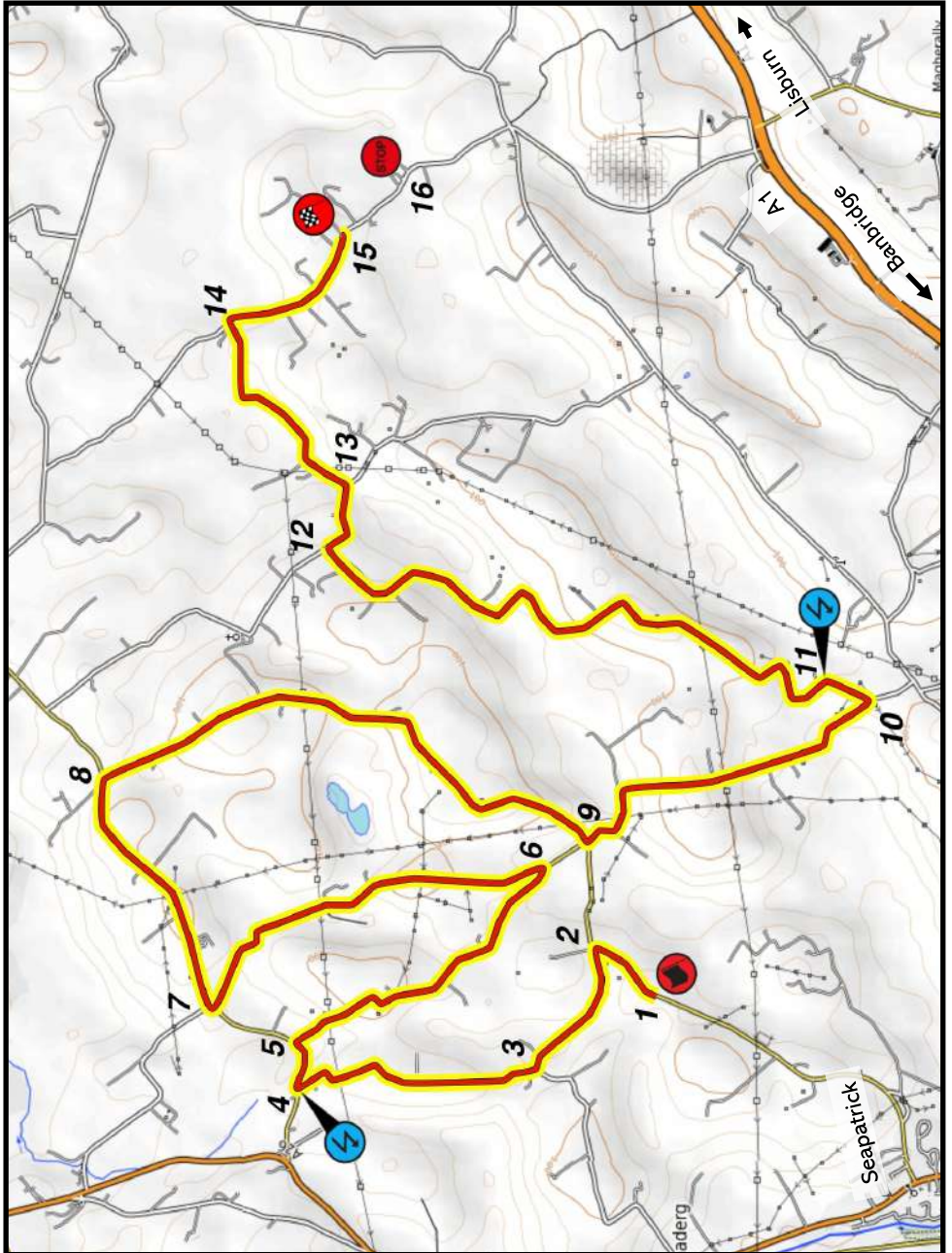
TC 6B Regroup Out - Banbridge	MILES	2.20	PAGE
TC 7 Banbridge North 2	TIME ALLOWED	0:09	62
	AVERAGE SPEED	14.67 mph	

TOTAL MILES	INTERVAL MILES	DIRECTION	INFORMATION	MILES TO TIME CONTROL
1.23	0.75	7 		0.97
1.26	0.03	8 	  SEAPATRICK ROAD	0.94
1.52	0.26	9 		0.68
2.08	0.56	N 54°22.439 W 06°16.006 10 	 TC 7 At 'A' mark on road	0.12
2.20	0.12	N 54°22.537 W 06°15.928 11 	 SS 7  At 'S' mark on road 	0.00

SS 2 & 7

Banbridge North







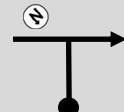

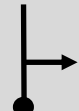

9.32 miles



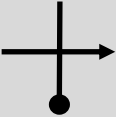

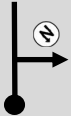


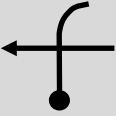






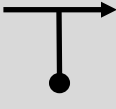

Modern Tyres Ulster Rally

16 - 17 August 2024










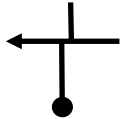


TC 7 Banbridge North 2	MILES	31.37	PAGE
TC 7A Service C - Newry	TIME ALLOWED	00:46	64
SS 7 Banbridge North 9.32 miles	AVERAGE SPEED	40.92 mph	

TOTAL MILES	INTERVAL MILES	DIRECTION	INFORMATION	MILES TO TIME CONTROL
0.00		N 54°22.537 W 06°15.928  1 9.32	 SS 7  At 'S' mark on road 	31.37
0.19	0.19	 2 9.13	<div style="border: 1px solid black; padding: 2px; display: inline-block;">BALLYKELLY ROAD</div>	31.18
0.57	0.38	 3 8.75		30.80
1.24	0.67	N 54°23.373 W 06°16.284  4 8.08		30.13
1.35	0.11	 5 7.97		30.02
2.24	0.89	 6 7.08		29.13


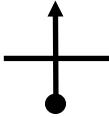

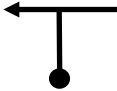


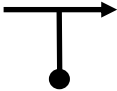

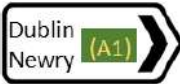
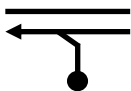


TC 7 Banbridge North 2	MILES	31.37	PAGE
TC 7A Service C - Newry	TIME ALLOWED	00:46	65
SS 7 Banbridge North 9.32 miles	AVERAGE SPEED	40.92 mph	

TOTAL MILES	INTERVAL MILES	DIRECTION	INFORMATION	MILES TO TIME CONTROL
3.27	1.03	7  6.05	 BLACKSKULL ROAD	28.10
3.95	0.68	N 54°23.798 W 06°15.067 8  5.37	  TONAGHMORE ROAD	27.42
5.45	1.50	9  3.87	 STEENS HILL	25.92
6.38	0.93	10  2.94	 BALLYCROSS ROAD	24.99
6.52	0.14	N 54°22.164 W 06°14.709 11  2.80	  BALLYCROSS ROAD	24.85
8.13	1.61	12  1.19	 GLEN RD	23.24



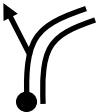


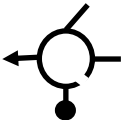

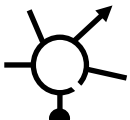



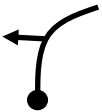
TC 7 Banbridge North 2	MILES	31.37	PAGE
TC 7A Service C - Newry	TIME ALLOWED	00:46	66
SS 7 Banbridge North 9.32 miles	AVERAGE SPEED	40.92 mph	

TOTAL MILES	INTERVAL MILES	DIRECTION	INFORMATION	MILES TO TIME CONTROL
8.34	0.21	 13 0.98		23.03
8.94	0.60	 14 0.38		22.43
9.32	0.38	N 54°23.271 W 06°12.954  15 0.00	 Finish SS 7 At 'F' mark on road	22.05
9.68	0.36	N 54°23.052 W 06°12.678  16 0.00	  At 'S' mark on road	21.69
9.89	0.21	 17 0.00		21.48
10.04	0.15	 18 0.00		21.33

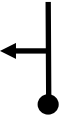
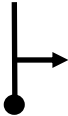

TC 7 Banbridge North 2	MILES	31.37	PAGE
TC 7A Service C - Newry	TIME ALLOWED	00:46	67
	AVERAGE SPEED	40.92 mph	

TOTAL MILES	INTERVAL MILES	DIRECTION	INFORMATION	MILES TO TIME CONTROL
10.92	0.88	19 		20.45
11.30	0.38	20 		20.07
11.53	0.23	21 		19.84
12.45	0.92	22 	 	18.92
12.61	0.16	23 	 	18.76
12.67	0.06	24 	  Merge onto A1	18.70

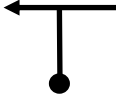


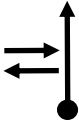

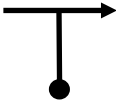
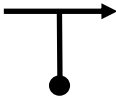


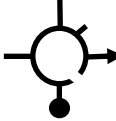

TC 7 Banbridge North 2	MILES	31.37	PAGE
TC 7A Service C - Newry	TIME ALLOWED	00:46	68
SS 7 Banbridge North 9.32 miles	AVERAGE SPEED	40.92 mph	

TOTAL MILES	INTERVAL MILES	DIRECTION	INFORMATION	MILES TO TIME CONTROL
16.68	4.01	25 		14.69
30.23	13.55	26 	 	1.14
30.54	0.31	27 		0.83
30.71	0.17	28 		0.66
30.80	0.09	29 		0.57
30.98	0.18	30 		0.39

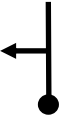
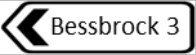
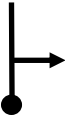
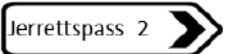







TC 7 Banbridge North 2	MILES	31.37	PAGE
TC 7A Service C - Newry	TIME ALLOWED	00:46	69
SS 7 Banbridge North 9.32 miles	AVERAGE SPEED	40.92 mph	

TOTAL MILES	INTERVAL MILES	DIRECTION	INFORMATION	MILES TO TIME CONTROL
31.15	0.17	31 		0.22
31.37	0.22	N 54°12.371 W 06°20.870 32 	 TC 7A Service In	0.00

TC 7B	Service C - Newry	MILES	1.69	PAGE
TC 8	Kilrea Hill 2	TIME ALLOWED	00:12	70
		AVERAGE SPEED	8.45 mph	

TOTAL MILES	INTERVAL MILES	DIRECTION	INFORMATION	MILES TO TIME CONTROL
		N 54°12.339 W 06°20.845  1	 TC 7B Refuel area on left after exit of service park	
0.00		  2	 Zero trip on exit of refuel	1.69
0.05	0.05	 3		1.64
0.23	0.18	 4		1.46
0.41	0.18	 5		1.28
0.45	0.04	 6		1.24

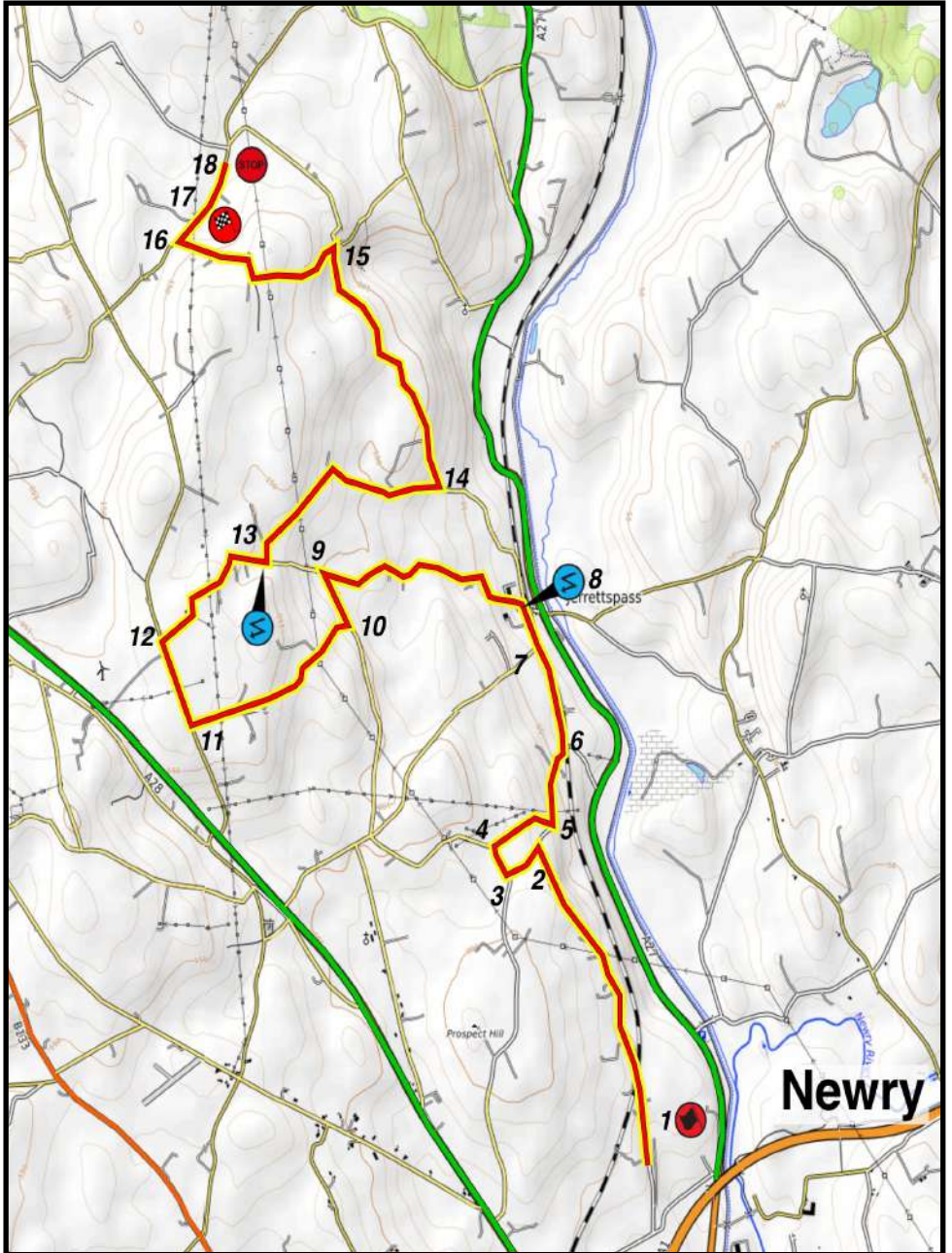
TC 7B Service C - Newry	MILES	1.69	PAGE
TC 8 Kilrea Hill 2	TIME ALLOWED	00:12	71
	AVERAGE SPEED	8.45 mph	

TOTAL MILES	INTERVAL MILES	DIRECTION	INFORMATION	MILES TO TIME CONTROL
1.16	0.71	7 		0.53
1.46	0.30	8 	 	0.23
1.60	0.14	9 N 54°12.703 W 06°21.638 	 TC 8 At 'A' mark on road	0.09
1.69	0.09	10 N 54°12.786 W 06°21.669 	 SS 8  At 'S' mark on road 	0.00

SS 3 & 8

Kilrea Hill






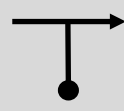
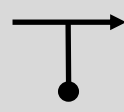

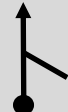
6.76 miles




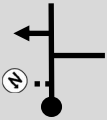

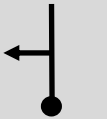
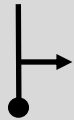
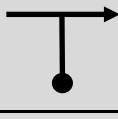

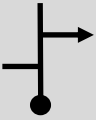
Modern Tyres Ulster Rally

16 - 17 August 2024

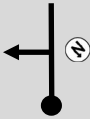



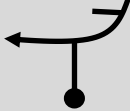

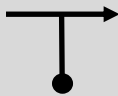






TC 8	Kilrea Hill 2	MILES	7.16	PAGE
TC 9	Tyrone's Ditches 2	TIME ALLOWED	00:15	73
SS 8 Kilrea Hill 6.76 miles		AVERAGE SPEED	28.64 mph	

TOTAL MILES	INTERVAL MILES	DIRECTION	INFORMATION	MILES TO TIME CONTROL
0.00		N 54°12.786 W 06°21.669  1 6.76	 SS 8  At 'S' mark on road 	7.16
1.02	1.02	 2 5.74		6.14
1.16	0.14	 3 5.60		6.00
1.25	0.09	 4 5.51		5.91
1.48	0.23	 5 5.28		5.68
1.76	0.28	 6 5.00		5.40








TC 8	Kilrea Hill 2	MILES	7.16	PAGE
TC 9	Tyrone's Ditches 2	TIME ALLOWED	00:15	74
SS 8 Kilrea Hill 6.76 miles		AVERAGE SPEED	28.64 mph	

TOTAL MILES	INTERVAL MILES	DIRECTION	INFORMATION	MILES TO TIME CONTROL
2.03	0.27	 <p>7 N 54°14.189 W 06°22.276 4.73</p>		5.13
2.14	0.11	 <p>8 4.62</p>	 Bale on inside of corner to prevent cutting <div style="border: 1px solid black; padding: 2px; display: inline-block;">KNOCKDUFF ROAD</div>	5.02
2.93	0.79	 <p>9 3.83</p>	<div style="border: 1px solid black; padding: 2px; display: inline-block;">SEARCH LANE</div>	4.23
3.08	0.15	 <p>10 3.68</p>		4.08
3.75	0.67	 <p>11 3.01</p>		3.41
3.97	0.22	 <p>12 2.79</p>	<div style="border: 1px solid black; padding: 2px; display: inline-block;">KNOCKDUFF ROAD</div>	3.19

TC 8	Kilrea Hill 2	MILES	7.16	PAGE
TC 9	Tyrone's Ditches 2	TIME ALLOWED	00:15	75
SS 8 Kilrea Hill 6.76 miles		AVERAGE SPEED	28.64 mph	

TOTAL MILES	INTERVAL MILES	DIRECTION	INFORMATION	MILES TO TIME CONTROL
4.48	0.51	N 54°14.336 W 06°23.609  13 2.28		2.68
5.24	0.76	 14 1.52		1.92
6.08	0.84	 15 0.68		1.08
6.69	0.61	 16 0.07		0.47
6.76	0.07	N 54°15.222 W 06°23.972  17 0.00	 Finish SS 8 At 'F' mark on road	0.40
6.92	0.16	N 54°15.337 W 06°23.832  18	  At 'S' mark on road	0.24

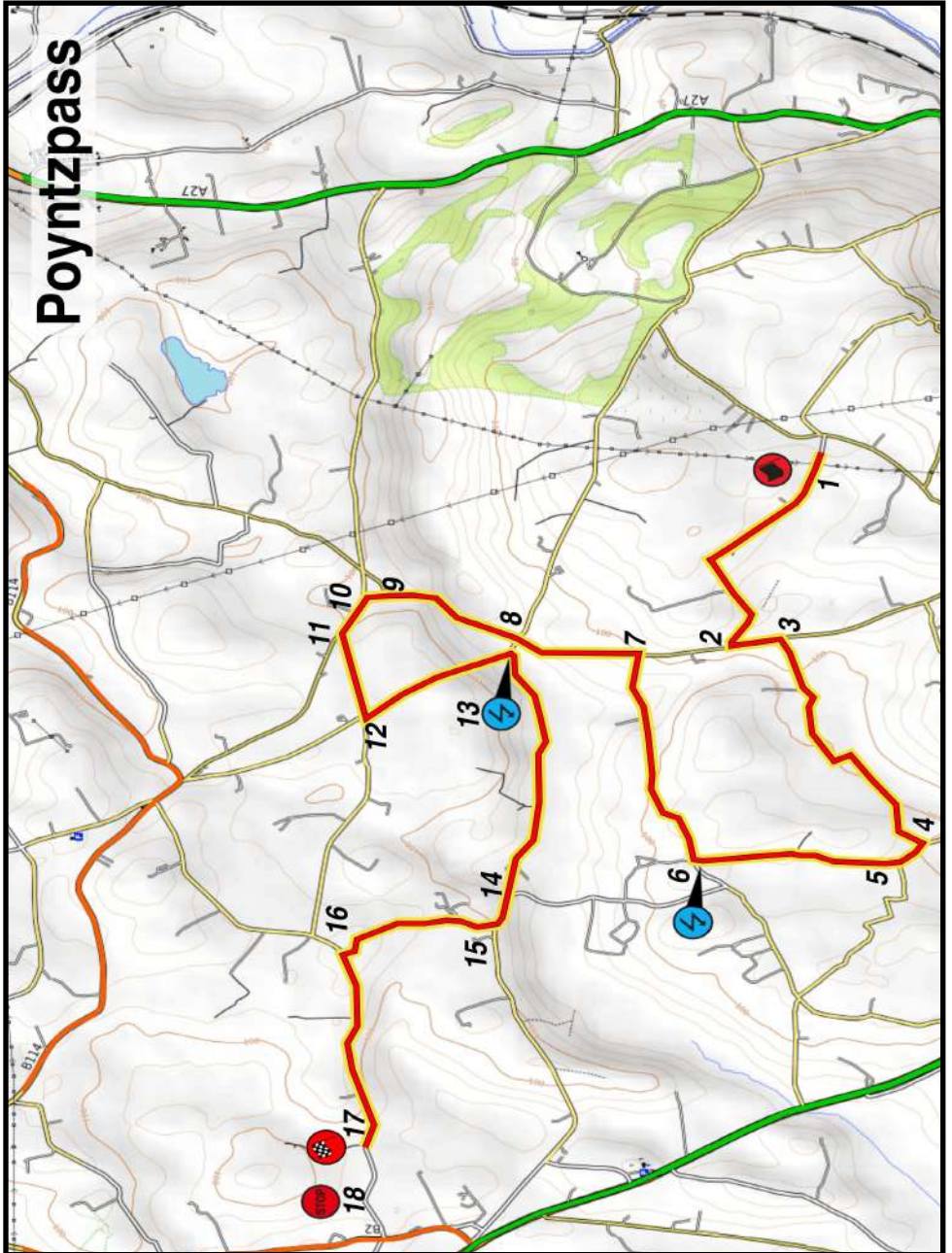
TC 8	Kilrea Hill 2	MILES	7.16	PAGE
TC 9	Tyrone's Ditches 2	TIME ALLOWED	00:15	76
		AVERAGE SPEED	28.64 mph	

TOTAL MILES	INTERVAL MILES	DIRECTION	INFORMATION	MILES TO TIME CONTROL
7.01	0.09	<p>19</p>  <p>N 54°15.425 W 06°23.853</p>	<div style="border: 1px solid black; padding: 2px; display: inline-block;">LISNAGREE ROAD</div>  TC 9 At 'A' mark on road	0.15
7.06	0.05	<p>20</p>  <p>N 54°15.452 W 06°23.997</p>	 SS 9  At 'S' mark on road 	0.10
7.16	0.10	<p>21</p> 		0.00

SS 4 & 9

Tyrone's Ditches





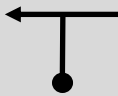
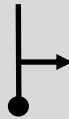
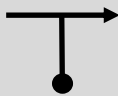
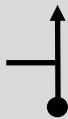
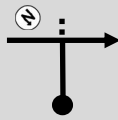

6.73 miles



Modern Tyres Ulster Rally

16 - 17 August 2024

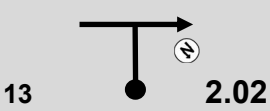


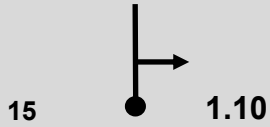
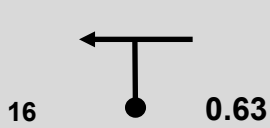


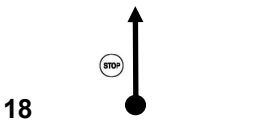


TC 9 Tyrone's Ditches 2	MILES	10.50	PAGE
TC 10 Babylon Hill 2	TIME ALLOWED	00:21	78
SS 9 Tyrone's Ditches 6.73 miles	AVERAGE SPEED	30.00 mph	

TOTAL MILES	INTERVAL MILES	DIRECTION	INFORMATION	MILES TO TIME CONTROL
0.00		N 54°15.452 W 06°23.997  1 6.73	 SS 9  At 'S' mark on road 	10.50
0.70	0.70	 2 6.03		9.80
0.83	0.13	 3 5.90	<div style="border: 1px solid black; padding: 2px; display: inline-block;">Lesh Lane</div>	9.67
1.69	0.86	 4 5.04		8.81
1.77	0.08	 5 4.96		8.73
2.35	0.58	N 54°15.731 W 06°25.807  6 4.38		8.15




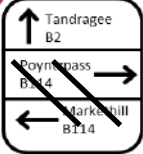


TC 9 Tyrone's Ditches 2	MILES	10.50	PAGE
TC 10 Babylon Hill 2	TIME ALLOWED	00:21	79
SS 9 Tyrone's Ditches 6.73 miles	AVERAGE SPEED	30.00 mph	

TOTAL MILES	INTERVAL MILES	DIRECTION	INFORMATION	MILES TO TIME CONTROL
3.06	0.71			7.44
3.39	0.33			7.11
3.79	0.40			6.71
3.87	0.08			6.63
3.98	0.11		<div style="border: 1px solid black; padding: 2px; display: inline-block;">MOSSVIEW ROAD</div>	6.52
4.26	0.28			6.24

TC 9 Tyrone's Ditches 2	MILES	10.50	PAGE
TC 10 Babylon Hill 2	TIME ALLOWED	00:21	80
SS 9 Tyrone's Ditches 6.73 miles	AVERAGE SPEED	30.00 mph	

TOTAL MILES	INTERVAL MILES	DIRECTION	INFORMATION	MILES TO TIME CONTROL
4.71	0.45	N 54°16.173 W 06°24.853  13 2.02		5.79
5.54	0.83	 14 1.19		4.96
5.63	0.09	 15 1.10		4.87
6.10	0.47	 16 0.63		4.40
6.73	0.63	N 54°16.526 W 06°27.165  17 0.00	 Finish SS 9 At 'F' mark on road	3.77
6.92	0.19	N 54°16.526 W 06°27.439  18	  At 'S' mark on road	3.58

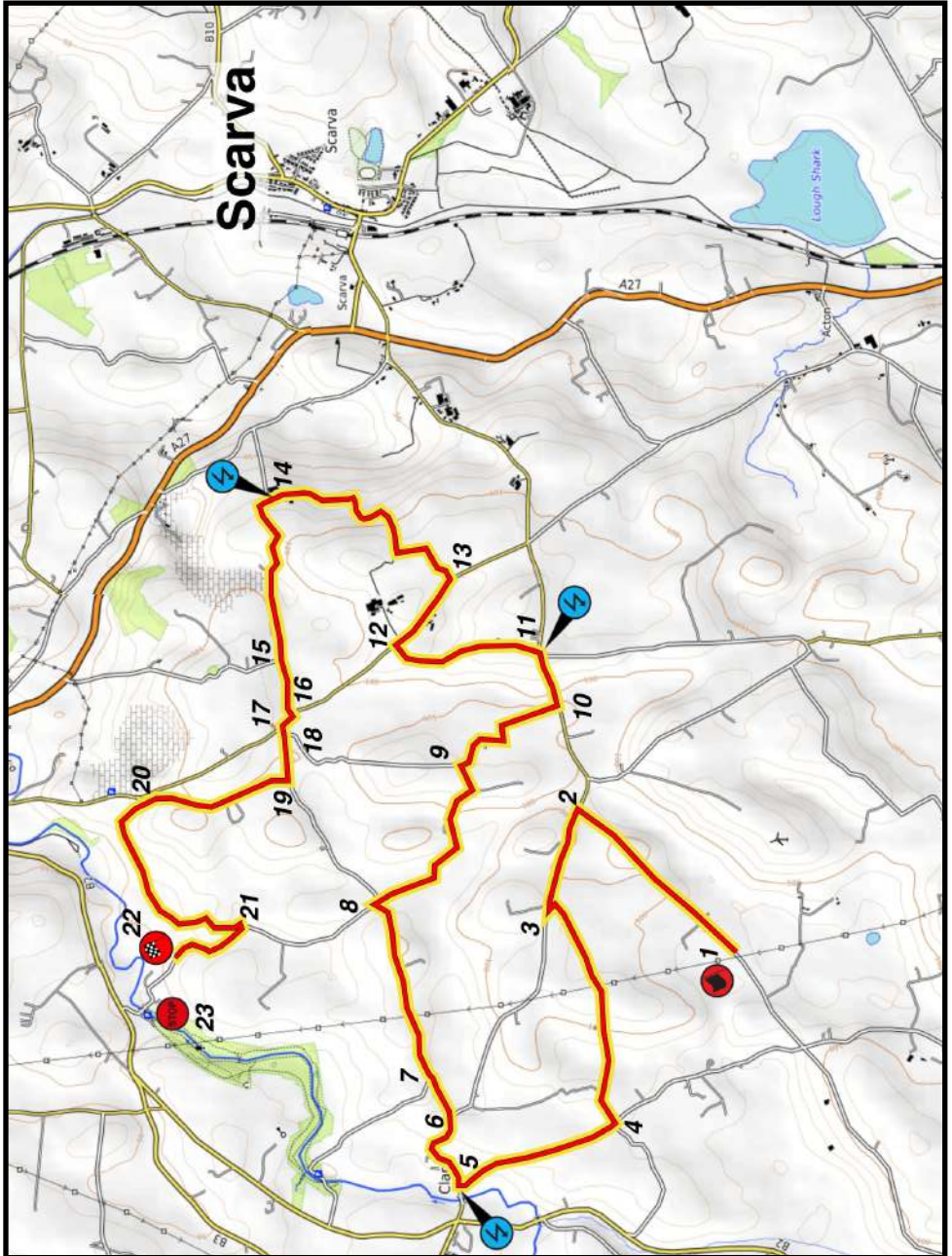
TC 9	Tyrone's Ditches 2	MILES	10.50	PAGE
TC 10	Babylon Hill 2	TIME ALLOWED	00:21	81
		AVERAGE SPEED	30.00 mph	

TOTAL MILES	INTERVAL MILES	DIRECTION	INFORMATION	MILES TO TIME CONTROL
7.04	0.12	19	 	3.46
8.57	1.53	20	 	1.93
8.77	0.20	21		1.73
9.08	0.31	22		1.42
10.08	1.00	23		0.42
10.42	0.34	N 54°18.768 W 06°25.522 24	 TC 10 At 'A' mark on road	0.08

SS 5 & 10

Babylon Hill





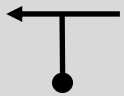



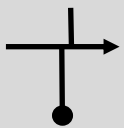
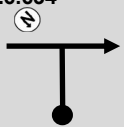


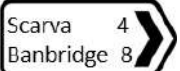

8.71 miles



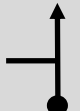
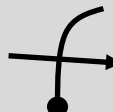

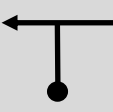
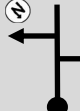


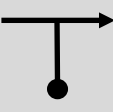

Modern Tyres Ulster Rally

16 - 17 August 2024

TC 10 Babylon Hill 2	MILES	24.12	PAGE
TC 10A Service B - Newry	TIME ALLOWED	00:49	84
SS 10 Babylon Hill 8.71 miles	AVERAGE SPEED	29.53 mph	

TOTAL MILES	INTERVAL MILES	DIRECTION	INFORMATION	MILES TO TIME CONTROL
0.00		N 54°18.815 W 06°25.437  1 ● 8.71	 SS 10  At 'S' mark on road 	24.12
0.65	0.65	 2 ● 8.06	 	23.47
0.99	0.34	 3 ● 7.72		23.13
1.78	0.79	 4 ● 6.93		22.34
2.35	0.57	N 54°19.566 W 06°26.634  5 ● 6.36	  Scarva 4  Banbridge 8	21.77
2.64	0.29	 6 ● 6.07		21.48

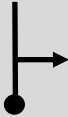

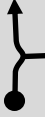







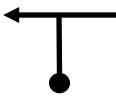


TC 10	Babylon Hill 2	MILES	24.12	PAGE
TC 10A	Service B - Newry	TIME ALLOWED	00:49	85
SS 10 Babylon Hill 8.71 miles		AVERAGE SPEED	29.53 mph	

TOTAL MILES	INTERVAL MILES	DIRECTION	INFORMATION	MILES TO TIME CONTROL
2.77	0.13	7  5.94		21.35
3.40	0.63	8  5.31	Bales on inside of corner to prevent cutting	20.72
4.05	0.65	9  4.66		20.07
4.49	0.44	10  4.22		19.63
4.66	0.17	N 54°19.336 W 06°24.052 11  4.05	 	19.46
5.18	0.52	12  3.53		18.94

TC 10	Babylon Hill 2	MILES	24.12	PAGE
TC 10A	Service B - Newry	TIME ALLOWED	00:49	86
SS 10 Babylon Hill 8.71 miles		AVERAGE SPEED	29.53 mph	

TOTAL MILES	INTERVAL MILES	DIRECTION	INFORMATION	MILES TO TIME CONTROL
5.47	0.29			18.65
6.29	0.82	<p>N 54°20.111 W 06°23.293</p>		17.83
6.86	0.57			17.26
7.05	0.19			17.07
7.09	0.04			17.03
7.11	0.02			17.01





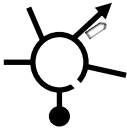





TC 10 Babylon Hill 2	MILES	24.12	PAGE
TC 10A Service B - Newry	TIME ALLOWED	00:49	87
SS 10 Babylon Hill 8.71 miles	AVERAGE SPEED	29.53 mph	

TOTAL MILES	INTERVAL MILES	DIRECTION	INFORMATION	MILES TO TIME CONTROL
7.25	0.14	19  1.46		16.87
7.78	0.53	20  0.93	Bale on verge on inside of corner to prevent cutting 	16.34
8.50	0.72	21  0.21		15.62
8.71	0.21	N 54°20.348 W 06°25.481 22  0.00	 Finish SS 10 At 'F' mark on road	15.41
8.93	0.22	23  0.00	  At 'S' mark on road	15.19
9.04	0.11	24 	 	15.08





TC 10	Babylon Hill 2	MILES	24.12	PAGE
TC 10A	Service B - Newry	TIME ALLOWED	00:49	88
		AVERAGE SPEED	29.53 mph	

TOTAL MILES	INTERVAL MILES	DIRECTION	INFORMATION	MILES TO TIME CONTROL
9.38	0.34	25 		14.74
10.52	1.14	26 		13.60
11.62	1.10	27 		12.50
13.97	2.35	28 		10.15
17.52	3.55	29 		6.60
23.02	5.50	30 		1.10

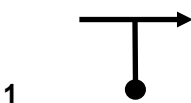

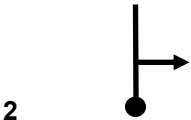
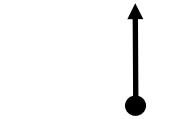

TC 10	Babylon Hill 2	MILES	24.12	PAGE
TC 10A	Service B - Newry	TIME ALLOWED	00:49	89
		AVERAGE SPEED	29.53 mph	

TOTAL MILES	INTERVAL MILES	DIRECTION	INFORMATION	MILES TO TIME CONTROL
23.14	0.12	31 		0.98
23.29	0.15	32 		0.83
23.46	0.17	33 		0.66
23.55	0.09	34 		0.57
23.73	0.18	35 		0.39
23.90	0.17	36 		0.22


TC 10B Service D - Newry	MILES	0.10	PAGE
TC 10C Finish Ramp	TIME ALLOWED	00:01	91
	AVERAGE SPEED	6.00 mph	

TOTAL MILES	INTERVAL MILES	DIRECTION	INFORMATION	MILES TO TIME CONTROL
0.00		N 54°12.339 W 06°20.845  1	 TC 10B Service Out	0.10
0.10	0.10	N 54°12.340 W 06°20.840  2	 TC 10C Finish Ramp	0.00

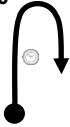

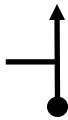
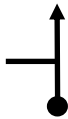
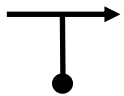

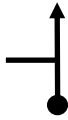
TC 10C Finish Ramp	MILES	0.25	PAGE
TC 10D Parc Fermé	TIME ALLOWED	00:04	92
	AVERAGE SPEED	3.75 mph	

TOTAL MILES	INTERVAL MILES	DIRECTION	INFORMATION	MILES TO TIME CONTROL
0.00		N 54°12.340 W 06°20.840 	 TC 10C Finish Ramp	0.25
0.23	0.23			0.02
0.25	0.02	N 54°12.560 W 06°20.900 	 TC 10D Parc Fermé In	0.00

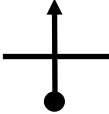
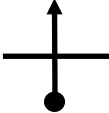
Alternative Road Book



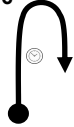

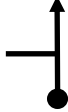


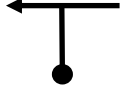








TC 1	Shinn Bridge 1	MILES	15.63	PAGE
TC 2	Banbridge North 1	TIME ALLOWED	00:36	94
Alternative Route		AVERAGE SPEED	26.05 mph	

TOTAL MILES	INTERVAL MILES	DIRECTION	INFORMATION	MILES TO TIME CONTROL
0.00		N 54°13.991 W 06°16.620 	 TC 1 At 'A' mark on road	15.63
0.09	0.09			15.54
0.27	0.18			15.36
1.33	1.06			14.30
2.11	0.78			13.52
3.23	1.12			12.40




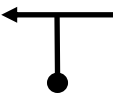









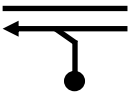


TC 1	Shinn Bridge 1	MILES	15.63	PAGE
TC 2	Banbridge North 1	TIME ALLOWED	00:36	95
Alternative Route		AVERAGE SPEED	26.05 mph	

TOTAL MILES	INTERVAL MILES	DIRECTION	INFORMATION	MILES TO TIME CONTROL
3.39	0.16	7 	GLASKERBEG ROAD	12.24
4.60	1.21	8 	Rejoin road book TC 1 - TC 2 Page 18 Diagram 19	11.03

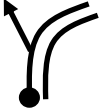

TC 2 / 7 Banbridge North 1 / 2	MILES	17.08	PAGE
TC 2A / 7A Service A / C - Newry	TIME ALLOWED	00:39	96
Alternative Route	AVERAGE SPEED	26.28 mph	

TOTAL MILES	INTERVAL MILES	DIRECTION	INFORMATION	MILES TO TIME CONTROL
0.00		N 54°22.439 W 06°16.006 	 TC 2 / 7 At 'A' mark on road	17.08
0.54	0.54		 	16.54
0.78	0.24		 	16.30
0.82	0.04			16.26
1.34	0.52			15.74
1.56	0.22			15.52

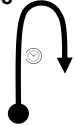

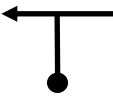

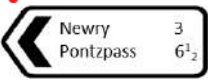
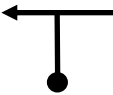


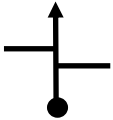

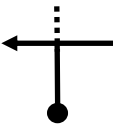

TC 2 / 7 Banbridge North 1 / 2	MILES	17.08	PAGE
TC 2A / 7A Service A / C - Newry	TIME ALLOWED	00:39	97
Alternative Route	AVERAGE SPEED	26.28 mph	

TOTAL MILES	INTERVAL MILES	DIRECTION	INFORMATION	MILES TO TIME CONTROL
1.72	0.16	7 	 	15.36
1.85	0.13	8 	 	15.23
2.16	0.31	9 		14.92
2.19	0.03	10 	 	14.89
2.90	0.71	11 		14.18
3.16	0.26	12 	  Merge onto A1	13.92





TC 2 / 7 Banbridge North 1 / 2	MILES	17.08	PAGE
TC 2A / 7A Service A / C - Newry	TIME ALLOWED	00:39	98
Alternative Route	AVERAGE SPEED	26.28 mph	

TOTAL MILES	INTERVAL MILES	DIRECTION	INFORMATION	MILES TO TIME CONTROL
15.94	12.78	 13		1.14
			Rejoin road book TC 2 - TC 2A Page 27 Diagram 26 TC 7 - TC 7A Page 68 Diagram 26	

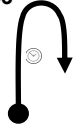



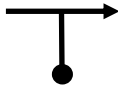

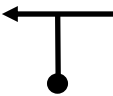






TC 3 / 8 Kilrea Hill 1 / 2	MILES	5.43	PAGE
TC 4 / 9 Tyrone's Ditches 1 / 2	TIME ALLOWED	00:12	99
Alternative Route	AVERAGE SPEED	27.15 mph	

TOTAL MILES	INTERVAL MILES	DIRECTION	INFORMATION	MILES TO TIME CONTROL
0.00		N 54°12.703 W 06°21.638 	 TC 3 / 8 At 'A' mark on road	5.43
0.12	0.12		 	5.31
0.41	0.29		 	5.02
2.24	1.83			3.19
3.68	1.44			1.75
4.05	0.37			1.38

TC 3 / 8 Kilrea Hill 1 / 2	MILES	5.43	PAGE
TC 4 / 9 Tyrone's Ditches 1 / 2	TIME ALLOWED	00:12	100
Alternative Route	AVERAGE SPEED	27.15 mph	

TOTAL MILES	INTERVAL MILES	DIRECTION	INFORMATION	MILES TO TIME CONTROL
4.67	0.62	7 	CULLENTRAGH ROAD	0.76
5.26	0.59	8 	LISNAGREE ROAD	0.17
5.33	0.07	9  N 54°15.425 W 06°23.853	TC 4 / 9 At 'A' mark on road	0.10
5.43	0.10	10  N 54°15.452 W 06°23.997	SS 4 / 9 At 'S' mark on road	0.00

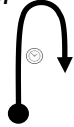

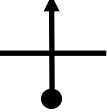

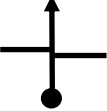

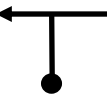



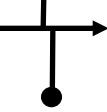
TC 4 / 9 Tyrone's Ditches 1 / 2	MILES	8.55	PAGE
TC 5 / 10 Babylon Hill 1 / 2	TIME ALLOWED	00:19	101
Alternative Route	AVERAGE SPEED	27.00mph	

TOTAL MILES	INTERVAL MILES	DIRECTION	INFORMATION	MILES TO TIME CONTROL
0.00		N 54°15.425 W 06°23.853 	 TC 4 / 9 At 'A' mark on road 	8.55
0.05	0.05			8.50
0.65	0.60			7.90
1.44	0.79			7.11
3.46	2.02		 	5.09
3.73	0.27			4.82

TC 4 / 9 Tyrone's Ditches 1 / 2	MILES	8.55	PAGE
TC 5 / 10 Babylon Hill 1 / 2	TIME ALLOWED	00:19	102
Alternative Route	AVERAGE SPEED	27.00mph	

TOTAL MILES	INTERVAL MILES	DIRECTION	INFORMATION	MILES TO TIME CONTROL
3.77	0.04	7 		4.78
6.27	2.50	8 		2.28
6.68	0.41	9 		1.87
8.13	1.45	10 		0.42
8.47	0.34	11 N 54°18.768 W 06°25.522 	 TC 5 / 10 At 'A' mark on road	0.08
8.55	0.08	12 N 54°18.815 W 06°25.437 	 SS 5 / 10 At 'S' mark on road 	0.00

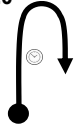

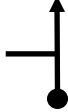
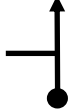
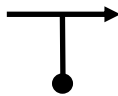
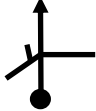

TC 5 / 10	Babylon Hill 1 / 2	MILES	14.53	PAGE
TC 5A / 10A	Service B / D - Newry	TIME ALLOWED	00:34	103
Alternative Route		AVERAGE SPEED	25.64 mph	

TOTAL MILES	INTERVAL MILES	DIRECTION	INFORMATION	MILES TO TIME CONTROL
0.00		N 54°18.639 W 06°25.857 	 TC 4 / 8 At 'A' mark on road	14.53
0.34	0.34			14.19
1.33	0.99			13.20
1.65	0.32			12.88
1.70	0.05			12.83
1.79	0.09			12.74

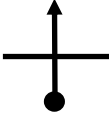
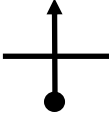
TC 5 / 10	Babylon Hill 1 / 2	MILES	14.53	PAGE
TC 5A / 10A	Service B / D - Newry	TIME ALLOWED	00:34	104
Alternative Route		AVERAGE SPEED	25.64 mph	

TOTAL MILES	INTERVAL MILES	DIRECTION	INFORMATION	MILES TO TIME CONTROL
3.70	1.91	7 		10.83
4.38	0.68	8 		10.15
			Rejoin road book TC 5 - TC 5A Page 47 Diagram 28 TC 10 - TC 10A Page 88 Diagram 28	

TC 6	Shinn Bridge 2	MILES	13.98	PAGE
TC 6A	Regroup - Banbridge	TIME ALLOWED	00:32	105
Alternative Route		AVERAGE SPEED	26.21 mph	

TOTAL MILES	INTERVAL MILES	DIRECTION	INFORMATION	MILES TO TIME CONTROL
0.00		N 54°13.991 W 06°16.620 	 TC 6 At 'A' mark on road	13.98
0.09	0.09			13.89
0.27	0.18			13.71
1.33	1.06			12.65
2.11	0.78			11.87
3.23	1.12			10.75

TC 6	Shinn Bridge 2	MILES	13.98	PAGE
TC 6A	Regroup - Banbridge	TIME ALLOWED	00:32	106
Alternative Route		AVERAGE SPEED	26.21 mph	

TOTAL MILES	INTERVAL MILES	DIRECTION	INFORMATION	MILES TO TIME CONTROL
3.39	0.16	7 	GLASKERBEG ROAD	10.59
4.60	1.21	8 	Rejoin road book TC 6 - TC 6A Page 57 Diagram 19	9.38

Enquiry Form

This form should be handed to the Competitor Relations Officer (CRO), Clerk of the Course (CoC) or a Deputy Clerk of the Course (DCoC)

THIS ENQUIRY RELATES TO:

CAR NO.

SPECIAL STAGE NO.

OR

TIME CONTROL:

DETAILS IF ENQUIRY:

NAME OF PERSON LODGING ENQUIRY (PRINT):

SIGNATURE:

DATE:

TIME:

REPLY TO ENQUIRY

.....
.....
.....
.....

NAME OF OFFICIAL:

POSITION: SIGNATURE:

DATE:

TIME:

Retirement Form

NOTIFICATION OF WITHDRAWAL FROM THE RALLY

**This form must be completed by the competitor and
Handed to an Official of the Rally without delay.**

Driver: _____ **Car No:** _____

Reason for Withdrawal: _____

Is either crew member injured in any way? _____

How can you be contacted today or tonight: _____

Signature of Driver: _____

Date: _____ Time: _____

RECEIPT

(To be signed by the Official accepting the Withdrawal Notice)

Driver: _____ Car No: _____

Date: _____ Time: _____

I acknowledge receipt of Notification of Withdrawal from the Rally by the above competitor.

Name of Official: _____

Signature of Official: _____

Early Release Form

EARLY RELEASE OF VEHICLE

(for rally cars from Parc Fermé after Finish Control)

Competition vehicles will be released from Parc Fermé *after results have been finalised*.

Requests for removal of vehicles at an earlier time will be considered on completion of this form, which then must be lodged with the Clerk of the Course or Secretary of the Meeting at the Rally Office

I request permission to remove vehicle

Competition Number: _____

from Parc Fermé early and do so on the understanding that any enquiry regarding the eligibility of the vehicle may mean exclusion from the results and forfeit of any awards.

Signed: _____
Driver/Co-driver

Approved by: _____
Clerk of the Course/Secretary of the Meeting

Date: _____

Time: _____